Date: 11/20/2015

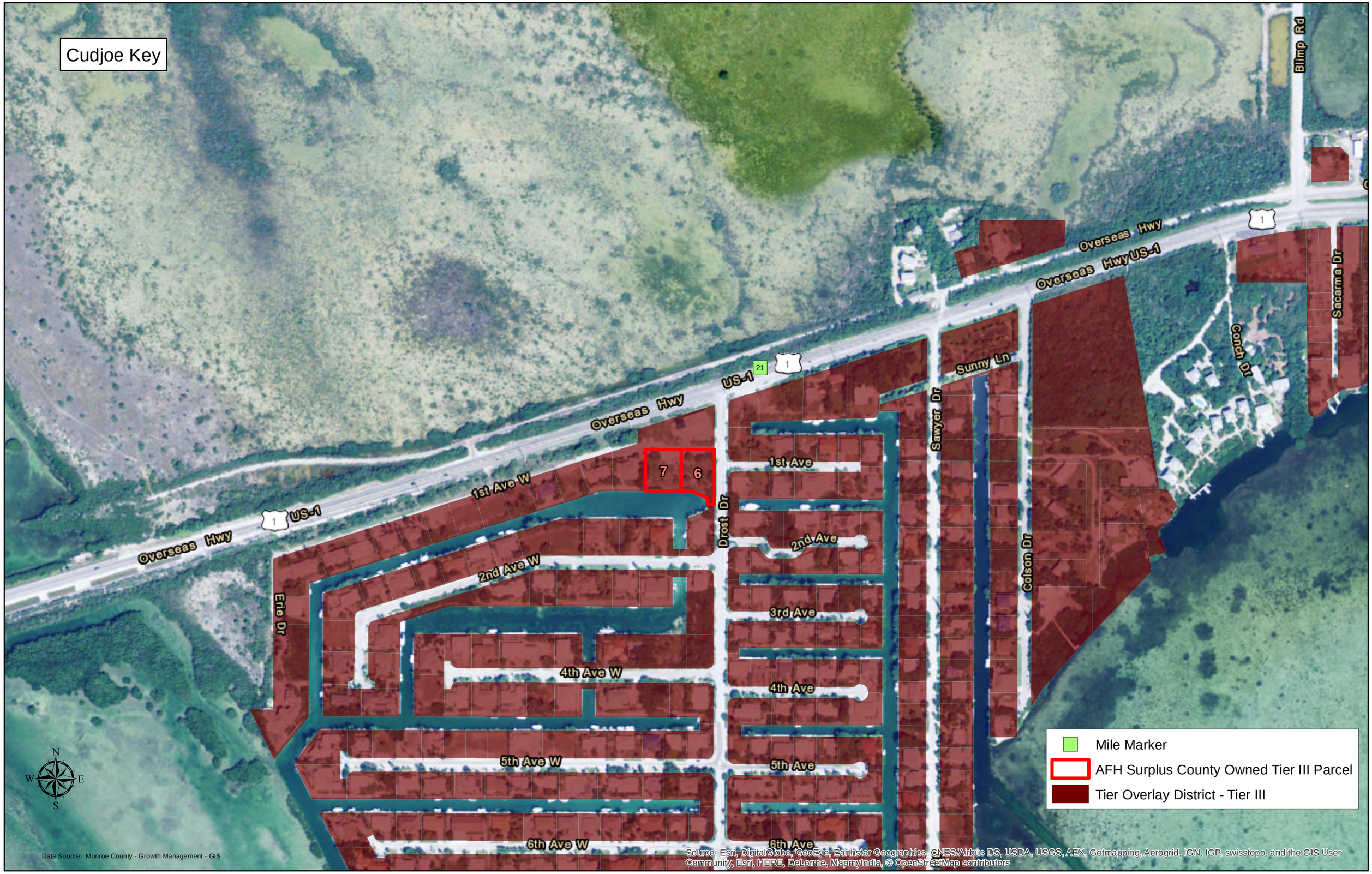

Date: 11/20/2015

Date: 11/20/2015

Date: 11/20/2015

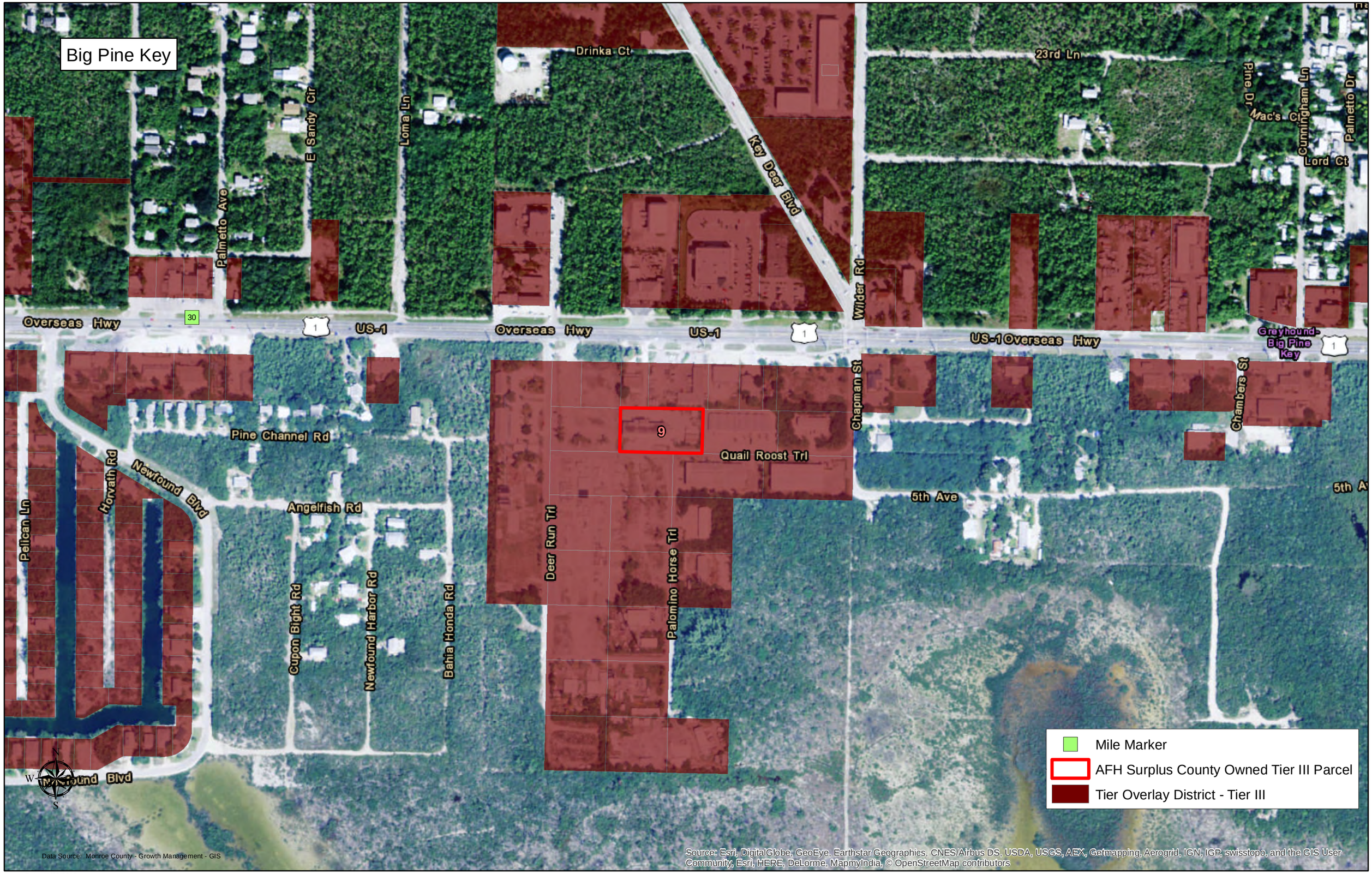

Date: 11/20/2015

Date: 11/20/2015

Date: 11/20/2015

Data Source: Monroe County - Growth Management - GIS

Date: 11/20/2015

Key Largo

Lake St
US-1 N
US-1 N
Overseas Hwy
US-1 S
US-1 N
Ponce de Leon Blvd
Alhambra Dr
La Paloma Rd
Gibraltar Rd
Valencia Rd
Barcelona Rd
Madrid Rd
Palma Rd
Palm Dr
Gibraltar Rd
Valencia Rd
18
US-1 S
US-1 S
Lime Dr
Oleander Rd
Mahogany Dr
Mahogany Dr
102
US-1 N
Overseas Hwy
Tamarind Rd
Lignum Vitae Dr
1st Ln
Gumbo Limbo Dr
2nd Ln
Valencia Rd
2nd Ln
3rd Ln
3rd Ln
Rd
Rose Pl
Sharon Pl
Sale Pl

Mile Marker
AFH Surplus County Owned Tier III Parcel
Tier Overlay District - Tier III

Data Source: Monroe County - Growth Management - GIS

Source: Esri, DigitalGlobe, GeoEye, Earthstar Geographics, CNES/Airbus DS, USDA, USGS, AEX, Getmapping, Aerogrid, IGN, IGP, swisstopo, and the GIS User Community, Esri, HERE, DeLorme, MapmyIndia, © OpenStreetMap contributors

Date: 11/20/2015



Date: 11/20/2015

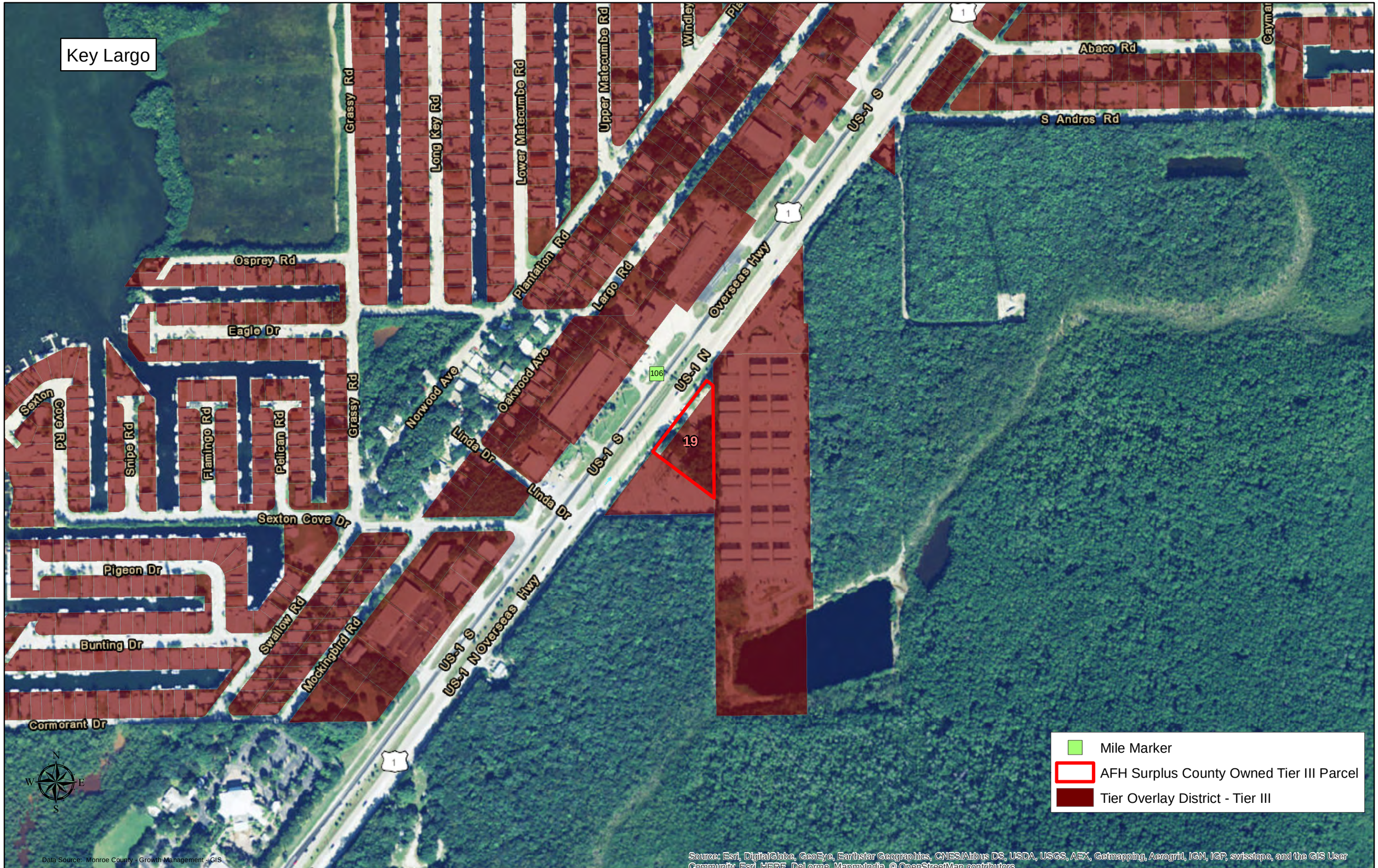

Date: 11/20/2015