Species Focus Area Maps

Based on 2010 Biological Opinion prepared by U.S. Fish and Wildlife Service

Monroe County (West), Florida

Volume 1

April 30, 2010

The species focus areas used in the creation of these maps were developed as part of the U.S. Fish and Wildlife Service's 2010 FEMA Keys Biological Opinion, and represent the Focus Areas in the Florida Keys of the Eastern Indigo Snake, Key Largo Cotton Mouse, Key Largo Woodrat, Key Deer, Lower Keys Marsh Rabbit, Schaus Swallowtail Butterfly, Silver Rice Rat, Keys Tree Cactus, and Stock Island Tree Snail. Every reasonable effort has been made to assure that the best available data was used in the development of the dataset. The USFWS makes no warranty, representation or guaranty as to the content of the included data beyond what is described in the aforementioned Biological Opinion. This dataset is subject to change without notice, and updates will be provided on an as-needed basis. The Focus Areas consist of varying subsets of the habitat classifications presented in Monroe County's 2009 landcover dataset, whose metadata description is provided below:

Photo Science, Inc. of St. Petersburg, Florida was contracted by the Growth Management Division of Monroe County, Florida for the development of a geospatial land cover dataset for the Florida Keys. The previous GIS land cover dataset was developed based on 1991 aerial photography and had not been updated. Monroe County required the creation of a land cover dataset developed from 2006 high resolution orthophotographs to produce an updated land cover geospatial dataset. The minimum mapping unit for classification was 0.5 acres for all codes except hammocks which was 0.35 acres.

Terramar Environmental Services, Inc., Sugarloaf Key, Florida contracted with the Growth Management Division of Monroe County, Florida to provide an independent review of the Land Cover dataset created by Photo Science, Inc.

Photo Science were required by the County to update 734 areas identified by Terramar Environmental Services, Inc. based on current 2009 habitat field conditions. A 'data source' field was added within the dataset highlighting the 734 modifications.

Monroe County, Florida

Index of Map Book Volumes

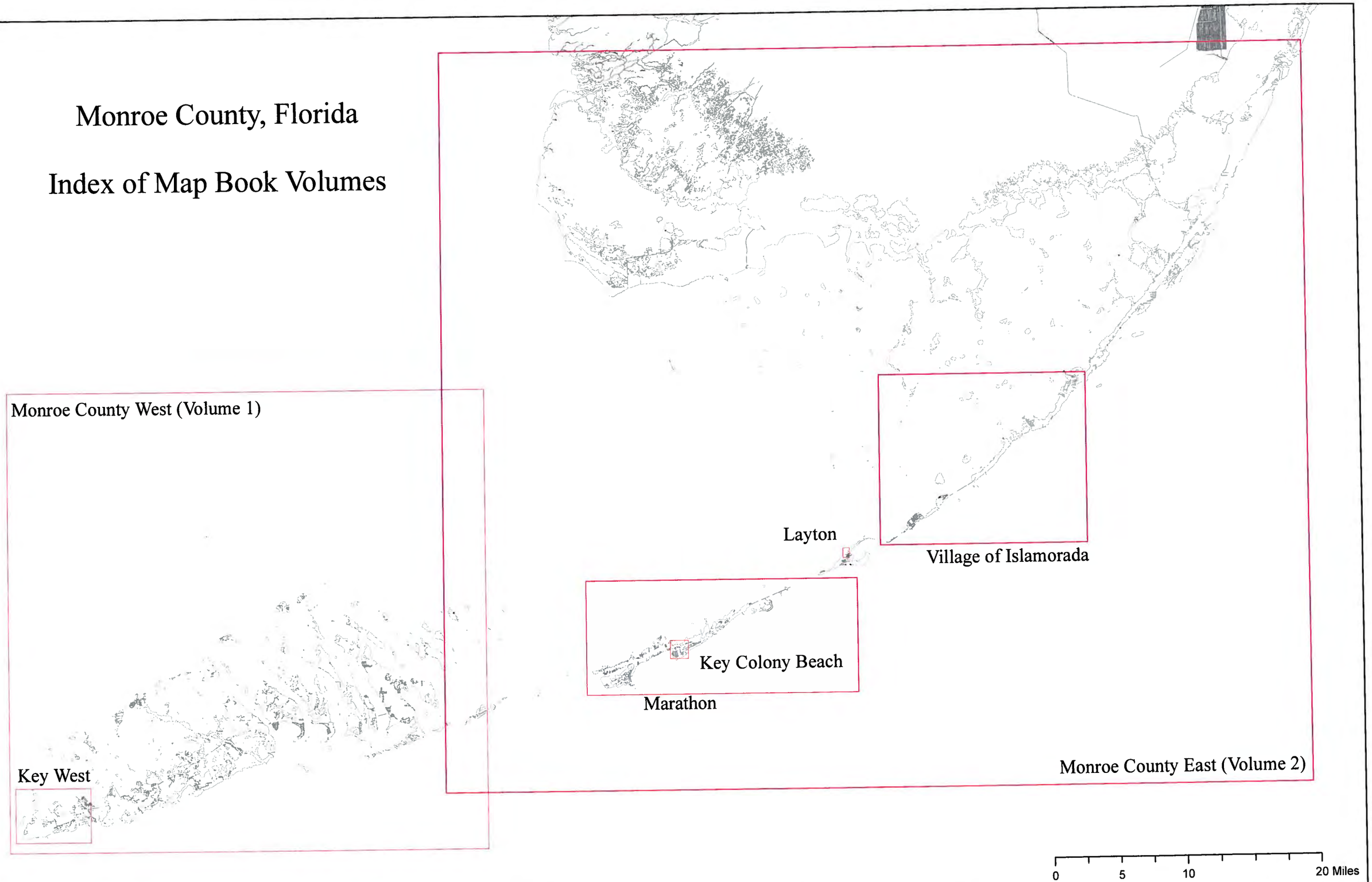

Monroe County West

(Volume 1)

Index of Map Panels

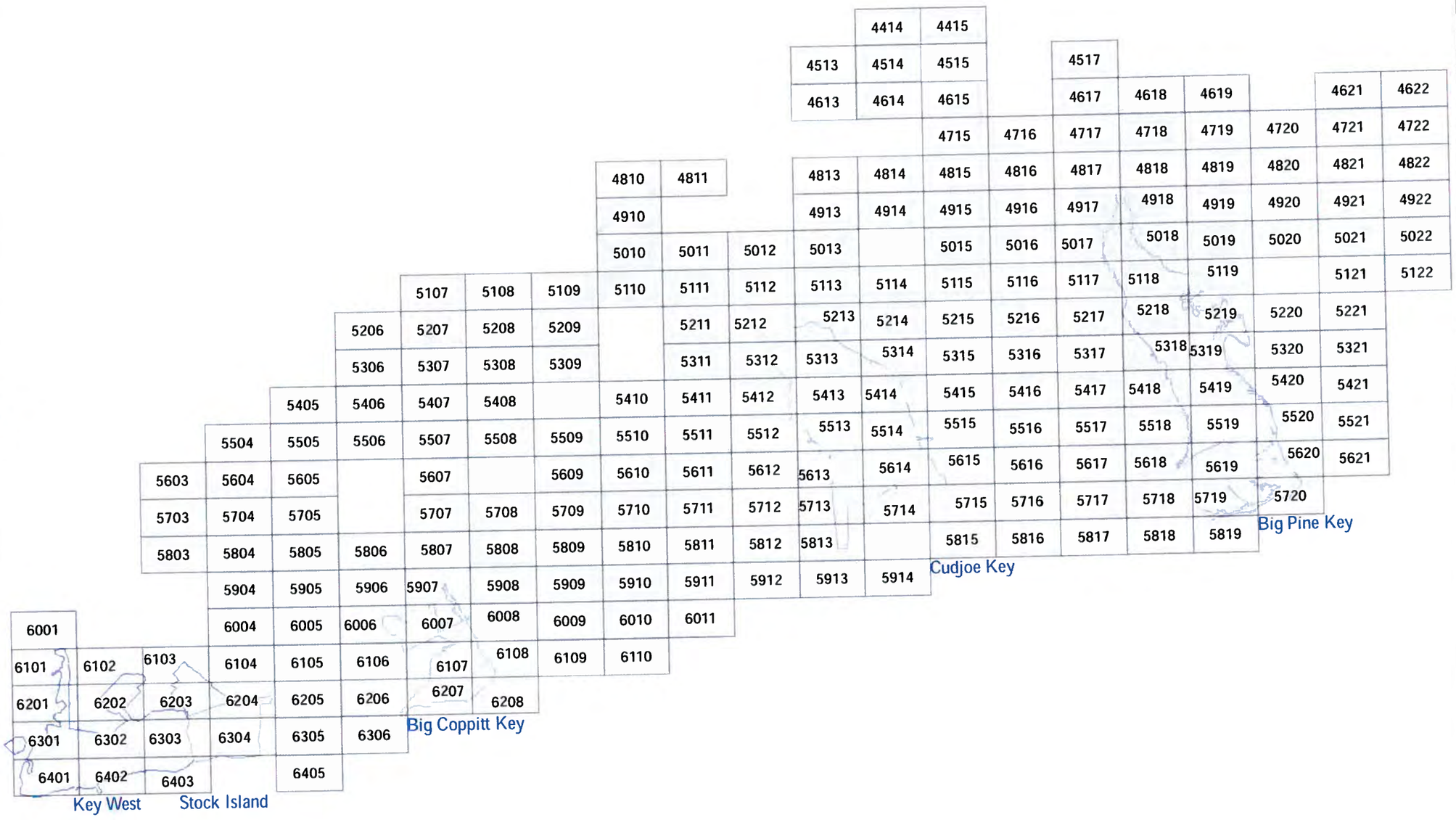

N

0 1 2 4 Miles

Date Printed: 9/12/2011

0 150 300 Meters

0 250 500 1,000 Feet

N

Date Printed: 10/15/2011

Legend

- Parcel Boundary
- Combined Species Focus Area
- Combined Species Focus Area Buffer

Panel Locator

(See Index Page)

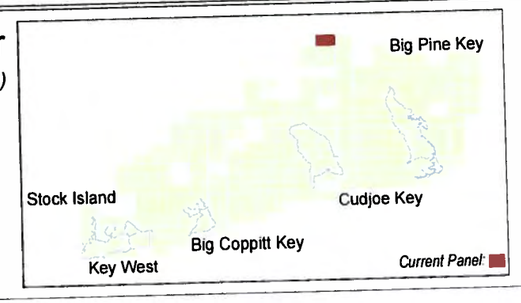

Monroe County West (Volume 1)

Panel # 4414



0 150 300 Meters

0 250 500 1,000 Feet

N

Date Printed: 10/15/2011

Legend

- Parcel Boundary
- Combined Species Focus Area
- Combined Species Focus Area Buffer

Panel Locator

(See Index Page)

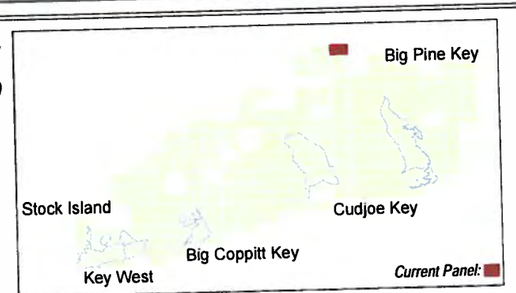

Monroe County
West
(Volume 1)

Panel # 4415

0 150 300 Meters

0 250 500 1,000 Feet

N

Date Printed: 10/15/2011

Legend

- Parcel Boundary
- Combined Species Focus Area
- Combined Species Focus Area Buffer

Panel Locator

(See Index Page)

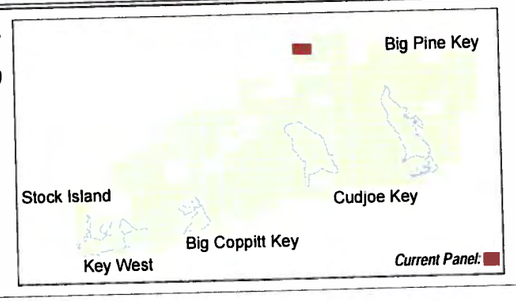

Monroe County West (Volume 1)

Panel # 4513

0 150 300 Meters

0 250 500 1,000 Feet

N

Date Printed: 10/15/2011

Legend

- Parcel Boundary
- Combined Species Focus Area
- Combined Species Focus Area Buffer

Panel Locator

(See Index Page)

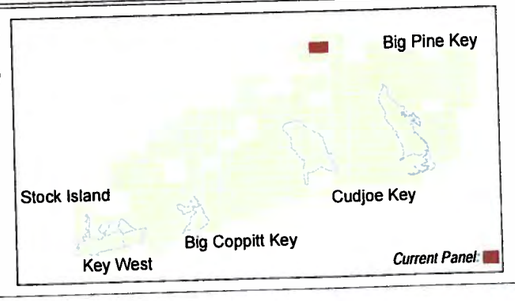

Monroe County
West
(Volume 1)

Panel # 4514

0 150 300 Meters

0 250 500 1,000 Feet

N

Date Printed: 10/15/2011

Legend

- Parcel Boundary
- Combined Species Focus Area
- Combined Species Focus Area Buffer

Panel Locator

(See Index Page)

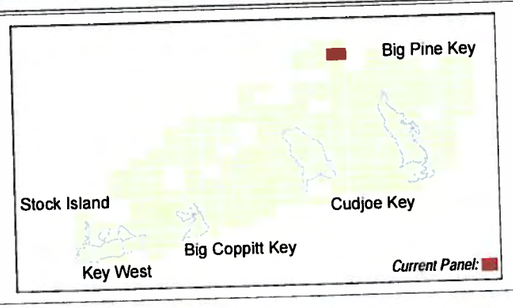

Monroe County
West
(Volume 1)

Panel # 4515

0 150 300 Meters

0 250 500 1,000 Feet

N

Date Printed: 10/15/2011

Legend

- Parcel Boundary
- Combined Species Focus Area
- Combined Species Focus Area Buffer

Panel Locator

(See Index Page)

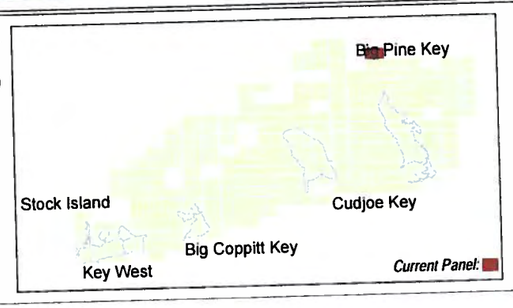

Monroe County
West
(Volume 1)

Panel # 4517

0 150 300 Meters

0 250 500 1,000 Feet

N

Date Printed: 10/15/2011

Legend

- Parcel Boundary
- Combined Species Focus Area
- Combined Species Focus Area Buffer

Panel Locator

(See Index Page)

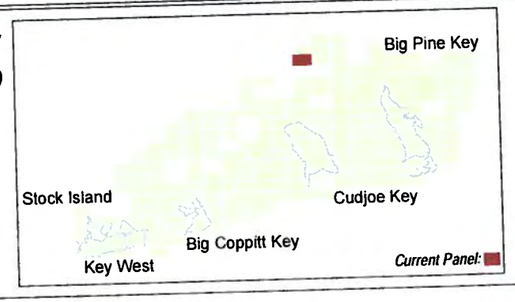

Monroe County West (Volume 1)

Panel # 4613

0 150 300 Meters

0 250 500 1,000 Feet

N

Date Printed: 10/15/2011

Legend

- Parcel Boundary
- Combined Species Focus Area
- Combined Species Focus Area Buffer

Panel Locator

(See Index Page)

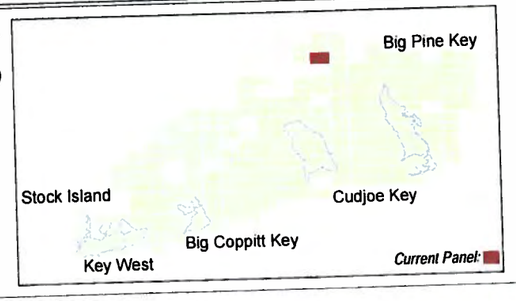

Monroe County
West
(Volume 1)

Panel # 4614

0 150 300 Meters

0 250 500 1,000 Feet

N

Date Printed: 10/15/2011

Legend

- Parcel Boundary
- Combined Species Focus Area
- Combined Species Focus Area Buffer

Panel Locator

(See Index Page)

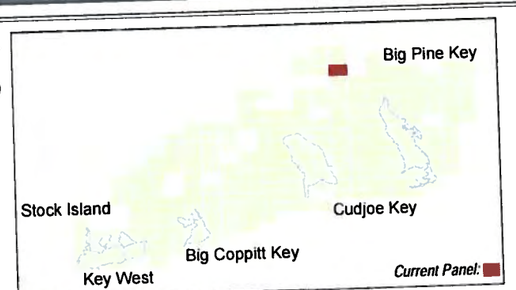

Monroe County
West
(Volume 1)

Panel # 4615

0 150 300 Meters

0 250 500 1,000 Feet

N

Date Printed: 10/15/2011

Legend

- Parcel Boundary
- Combined Species Focus Area
- Combined Species Focus Area Buffer

Panel Locator

(See Index Page)

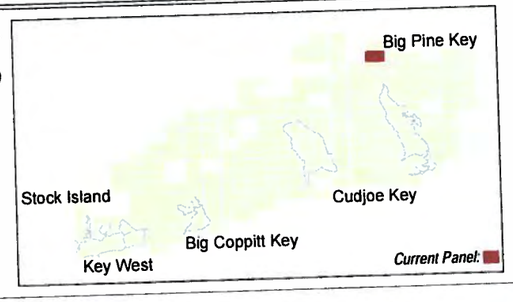

Monroe County
West
(Volume 1)

Panel # 4617

0 150 300 Meters

0 250 500 1,000 Feet

N

Date Printed: 10/15/2011

Legend

- Parcel Boundary
- Combined Species Focus Area
- Combined Species Focus Area Buffer

Panel Locator

(See Index Page)

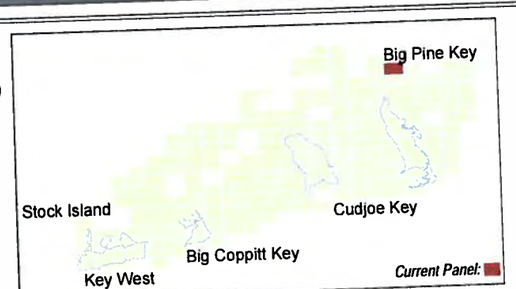

Monroe County West (Volume 1)

Panel # 4618

0 150 300 Meters

0 250 500 1,000 Feet

N

Date Printed: 10/15/2011

Legend

- Parcel Boundary
- Combined Species Focus Area
- Combined Species Focus Area Buffer

Panel Locator

(See Index Page)

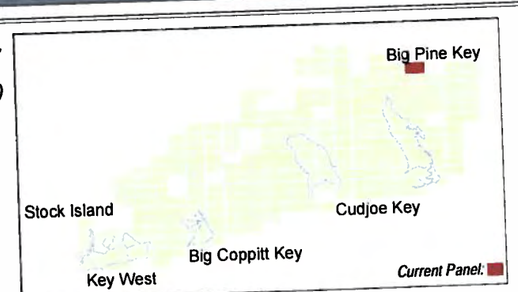

Monroe County West (Volume 1)

Panel # 4619

0 150 300 Meters

0 250 500 1,000 Feet

N

Date Printed: 10/15/2011

Legend

- Parcel Boundary
- Combined Species Focus Area
- Combined Species Focus Area Buffer

Panel Locator

(See Index Page)

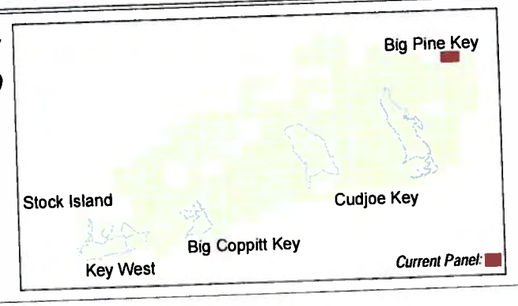

Monroe County
West
(Volume 1)

Panel # 4621

0 150 300 Meters

0 250 500 1,000 Feet

N

Date Printed: 10/15/2011

Legend

- Parcel Boundary
- Combined Species Focus Area
- Combined Species Focus Area Buffer

Panel Locator

(See Index Page)

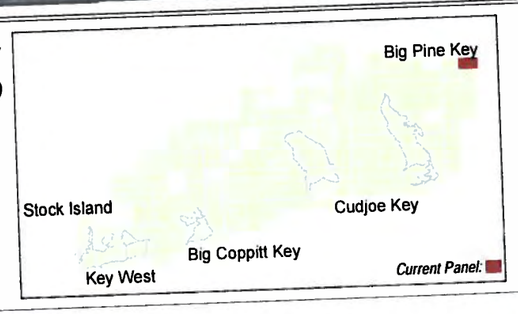

Monroe County
West
(Volume 1)

Panel # 4622

0 150 300 Meters

0 250 500 1,000 Feet

N

Date Printed: 10/15/2011

Legend

- Parcel Boundary
- Combined Species Focus Area
- Combined Species Focus Area Buffer

Panel Locator

(See Index Page)

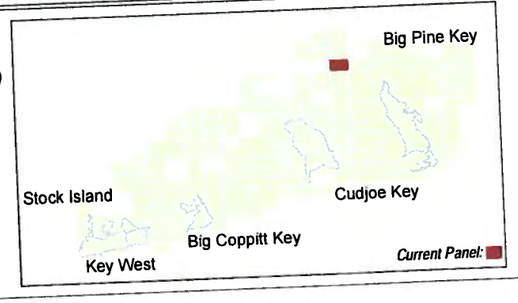

Monroe County
West
(Volume 1)

Panel # 4715

0 150 300 Meters

0 250 500 1,000 Feet

N

Date Printed: 10/15/2011

Legend

- Parcel Boundary
- Combined Species Focus Area
- Combined Species Focus Area Buffer

Panel Locator

(See Index Page)

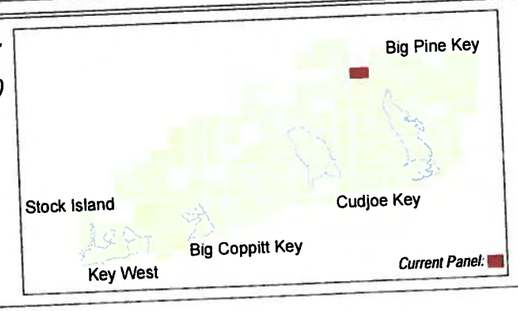

Monroe County
West
(Volume 1)

Panel # 4716

0 150 300 Meters

0 250 500 1,000 Feet

N

Date Printed: 10/15/2011

Legend

- Parcel Boundary
- Combined Species Focus Area
- Combined Species Focus Area Buffer

Panel Locator

(See Index Page)

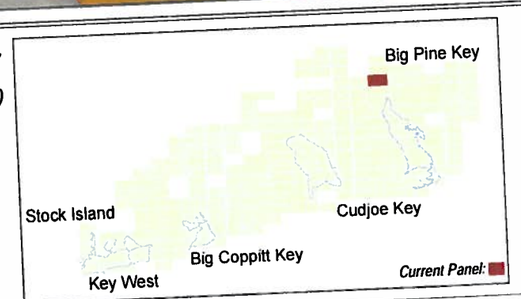

Monroe County
West
(Volume 1)

Panel # 4717

0 150 300 Meters

0 250 500 1,000 Feet

N

Date Printed: 10/15/2011

Legend

- Parcel Boundary
- Combined Species Focus Area
- Combined Species Focus Area Buffer

Panel Locator

(See Index Page)

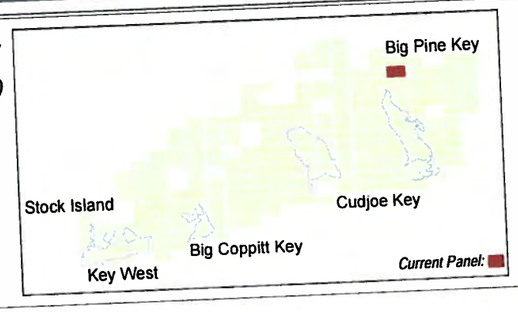

Monroe County West (Volume 1)

Panel # 4718

0 150 300 Meters

0 250 500 1,000 Feet

N

Date Printed: 10/15/2011

Legend

- Parcel Boundary
- Combined Species Focus Area
- Combined Species Focus Area Buffer

Panel Locator

(See Index Page)

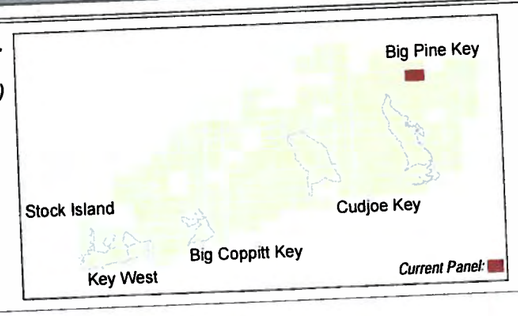

Monroe County
West
(Volume 1)

Panel # 4719

0 150 300 Meters

0 250 500 1,000 Feet

N

Date Printed: 10/15/2011

Legend

- Parcel Boundary
- Combined Species Focus Area
- Combined Species Focus Area Buffer

Panel Locator

(See Index Page)

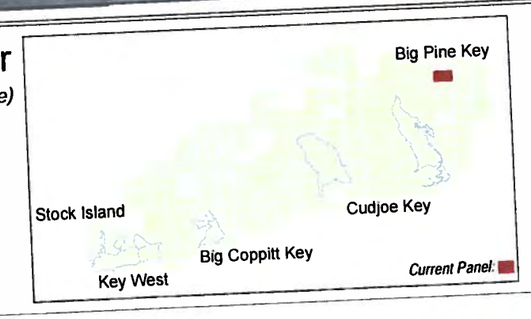

Monroe County
West
(Volume 1)

Panel # 4720

0 150 300 Meters

0 250 500 1,000 Feet

N

Date Printed: 10/15/2011

Legend

- Parcel Boundary
- Combined Species Focus Area
- Combined Species Focus Area Buffer

Panel Locator

(See Index Page)

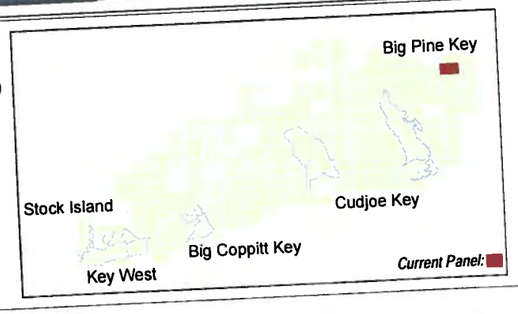

Monroe County
West
(Volume 1)

Panel # 4721

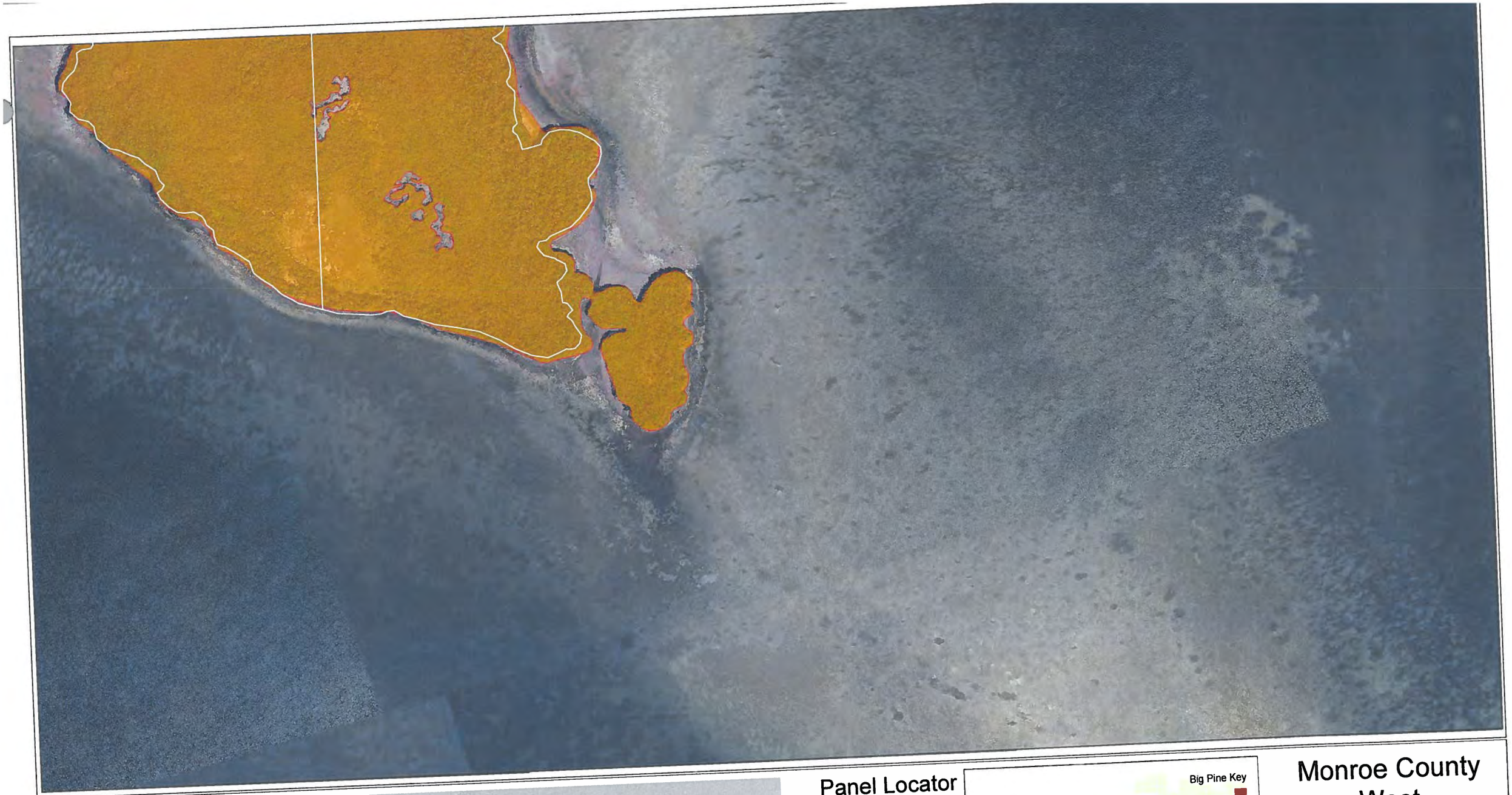

0 150 300 Meters

0 250 500 1,000 Feet

N

Date Printed: 10/15/2011

Legend

- Parcel Boundary
- Combined Species Focus Area
- Combined Species Focus Area Buffer

Panel Locator

(See Index Page)

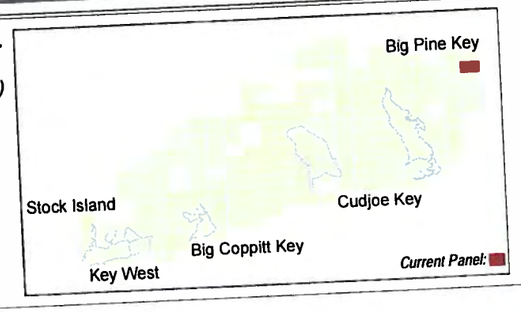

Monroe County
West
(Volume 1)

Panel # 4722

0 150 300 Meters

0 250 500 1,000 Feet

N

Date Printed: 10/15/2011

Legend

- Parcel Boundary
- Combined Species Focus Area
- Combined Species Focus Area Buffer

Panel Locator

(See Index Page)

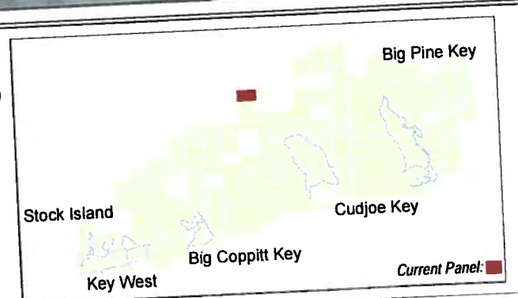

Monroe County
West
(Volume 1)

Panel # 4810

0 150 300 Meters

0 250 500 1,000 Feet

N

Date Printed: 10/15/2011

Legend

- Parcel Boundary
- Combined Species Focus Area
- Combined Species Focus Area Buffer

Panel Locator

(See Index Page)

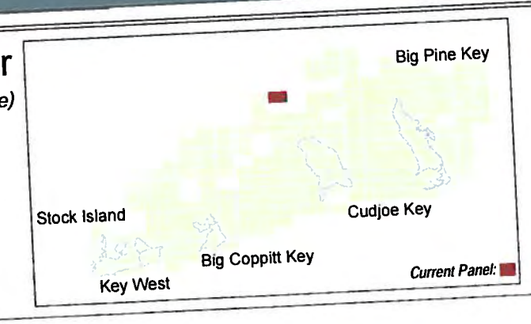

Monroe County
West
(Volume 1)

Panel # 4811

0 150 300 Meters

0 250 500 1,000 Feet

N

Date Printed: 10/15/2011

Legend

- Parcel Boundary
- Combined Species Focus Area
- Combined Species Focus Area Buffer

Panel Locator

(See Index Page)

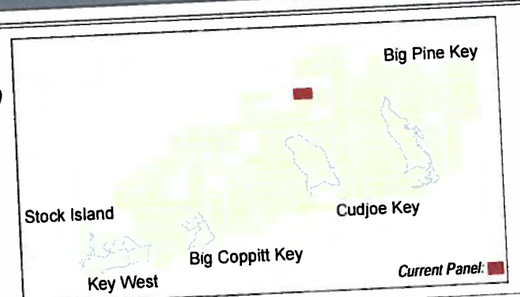

Monroe County
West
(Volume 1)

Panel # 4813

0 150 300 Meters

0 250 500 1,000 Feet

N

Date Printed: 10/15/2011

Legend

- Parcel Boundary
- Combined Species Focus Area
- Combined Species Focus Area Buffer

Panel Locator

(See Index Page)

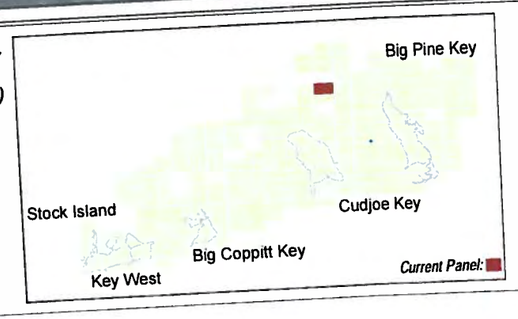

Monroe County
West
(Volume 1)

Panel # 4814

0 150 300 Meters

0 250 500 1,000 Feet

N

Date Printed: 10/15/2011

Legend

- Parcel Boundary
- Combined Species Focus Area
- Combined Species Focus Area Buffer

Panel Locator

(See Index Page)

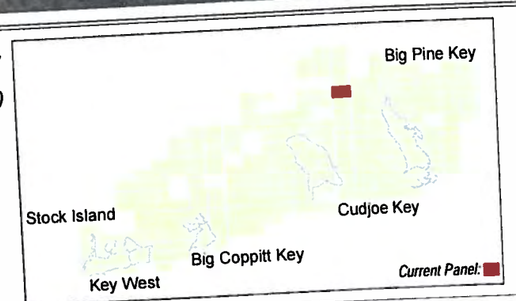

Monroe County
West
(Volume 1)

Panel # 4815

0 150 300 Meters

0 250 500 1,000 Feet

N

Legend

Parcel Boundary

Combined Species Focus Area

Combined Species Focus Area Buffer

Panel Locator

(See Index Page)

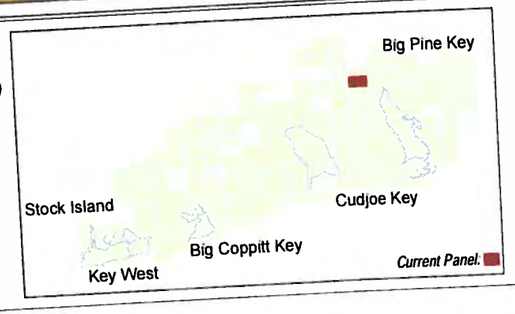

Monroe County
West
(Volume 1)

Panel # 4816

Date Printed: 10/15/2011

0 150 300 Meters

0 250 500 1,000 Feet

N

Date Printed: 10/15/2011

Legend

- Parcel Boundary
- Combined Species Focus Area
- Combined Species Focus Area Buffer

Panel Locator

(See Index Page)

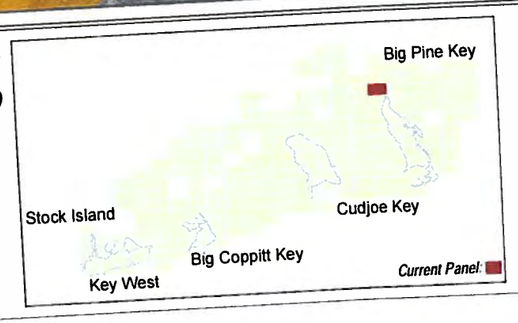

Monroe County
West
(Volume 1)

Panel # 4817

0 150 300 Meters

0 250 500 1,000 Feet

N

Date Printed: 10/15/2011

Legend

- Parcel Boundary
- Combined Species Focus Area
- Combined Species Focus Area Buffer

Panel Locator

(See Index Page)

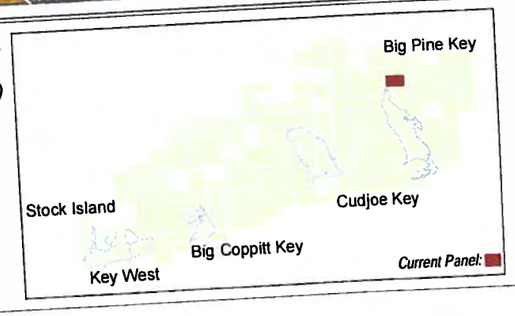

Monroe County
West
(Volume 1)

Panel # 4818

0 150 300 Meters

0 250 500 1,000 Feet

N

Date Printed: 10/15/2011

Legend

- Parcel Boundary
- Combined Species Focus Area
- Combined Species Focus Area Buffer

Panel Locator

(See Index Page)

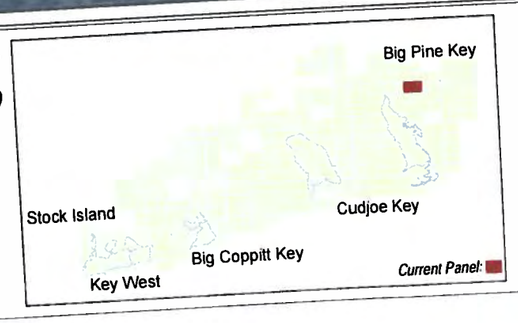

Monroe County
West
(Volume 1)

Panel # 4819

0 150 300 Meters

0 250 500 1,000 Feet

N

Date Printed: 10/15/2011

Legend

- Parcel Boundary
- Combined Species Focus Area
- Combined Species Focus Area Buffer

Panel Locator

(See Index Page)

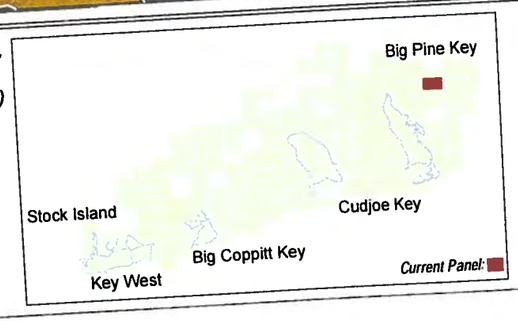

Monroe County
West
(Volume 1)

Panel # 4820

0 150 300 Meters

0 250 500 1,000 Feet

N

Date Printed: 10/15/2011

Legend

- Parcel Boundary
- Combined Species Focus Area
- Combined Species Focus Area Buffer

Panel Locator

(See Index Page)



Monroe County
West
(Volume 1)

Panel # 4821

0 150 300 Meters

0 250 500 1,000 Feet

N

Date Printed: 10/15/2011

Legend

- Parcel Boundary
- Combined Species Focus Area
- Combined Species Focus Area Buffer

Panel Locator

(See Index Page)

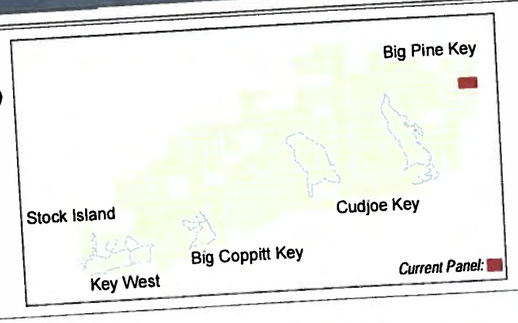

Monroe County
West
(Volume 1)

Panel # 4822

0 150 300 Meters

0 250 500 1,000 Feet

N

Date Printed: 10/15/2011

Legend

- Parcel Boundary
- Combined Species Focus Area
- Combined Species Focus Area Buffer

Panel Locator
(See Index Page)

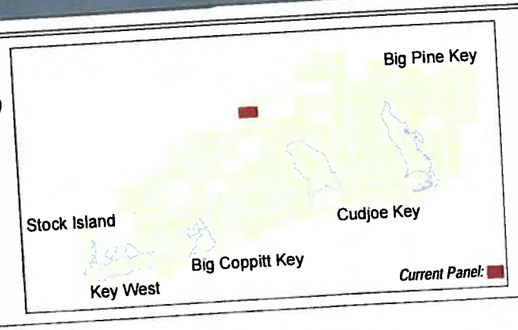

Monroe County
West
(Volume 1)

Panel # 4910

0 150 300 Meters

0 250 500 1,000 Feet

N

Date Printed: 10/15/2011

Legend

- Parcel Boundary
- Combined Species Focus Area
- Combined Species Focus Area Buffer

Panel Locator

(See Index Page)

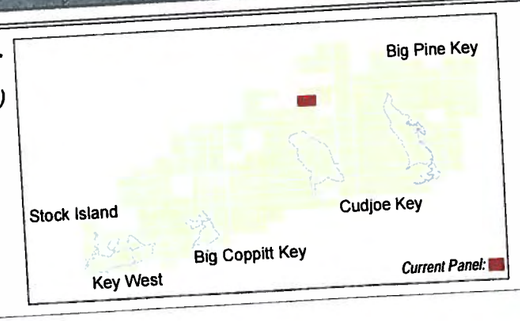

Monroe County West (Volume 1)

Panel # 4913

0 150 300 Meters

0 250 500 1,000 Feet

N

Date Printed: 10/15/2011

Legend

- Parcel Boundary
- Combined Species Focus Area
- Combined Species Focus Area Buffer

Panel Locator

(See Index Page)

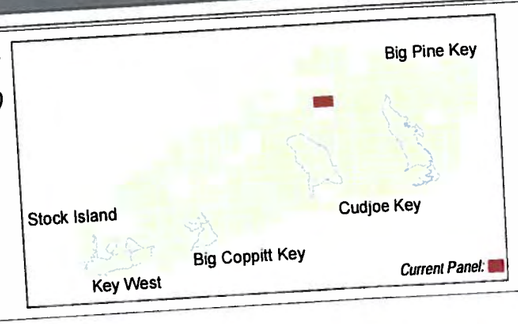

Monroe County
West
(Volume 1)

Panel # 4914

0 150 300 Meters

0 250 500 1,000 Feet

N

Date Printed: 10/15/2011

Legend

- Parcel Boundary
- Combined Species Focus Area
- Combined Species Focus Area Buffer

Panel Locator

(See Index Page)

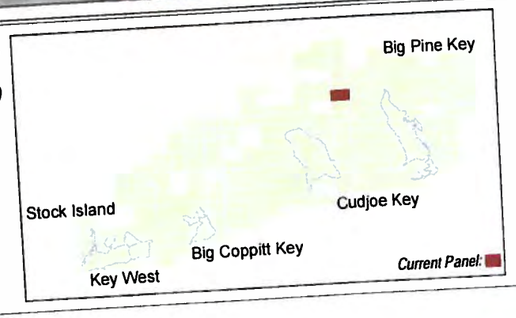

Monroe County
West
(Volume 1)

Panel # 4915

0 150 300 Meters

0 250 500 1,000 Feet

N

Date Printed: 10/15/2011

Legend

- Parcel Boundary
- Combined Species Focus Area
- Combined Species Focus Area Buffer

Panel Locator

(See Index Page)

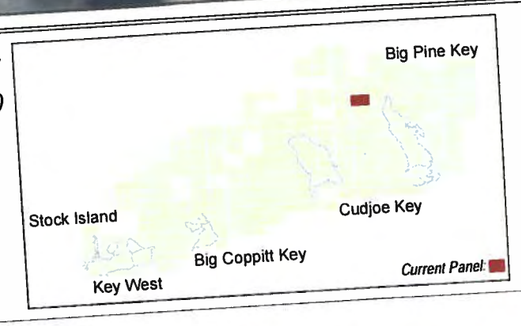

Monroe County
West
(Volume 1)

Panel # 4916

0 150 300 Meters

0 250 500 1,000 Feet

N

Date Printed: 10/15/2011

Legend

- Parcel Boundary
- Combined Species Focus Area
- Combined Species Focus Area Buffer

Panel Locator

(See Index Page)

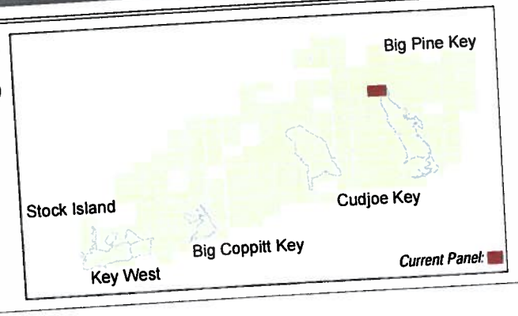

Monroe County
West
(Volume 1)

Panel # 4917

0 150 300 Meters

0 250 500 1,000 Feet

N

Date Printed: 10/15/2011

Legend

- Parcel Boundary
- Combined Species Focus Area
- Combined Species Focus Area Buffer

Panel Locator

(See Index Page)

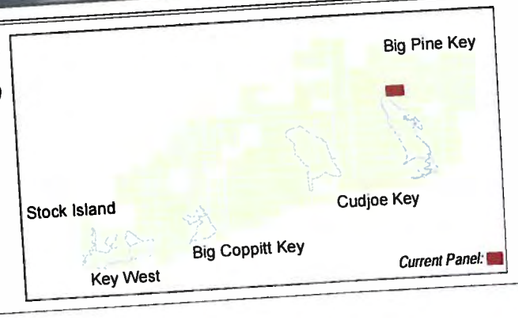

Monroe County
West
(Volume 1)

Panel # 4918

0 150 300 Meters

0 250 500 1,000 Feet

N

Legend

- Parcel Boundary
- Combined Species Focus Area
- Combined Species Focus Area Buffer

Panel Locator

(See Index Page)

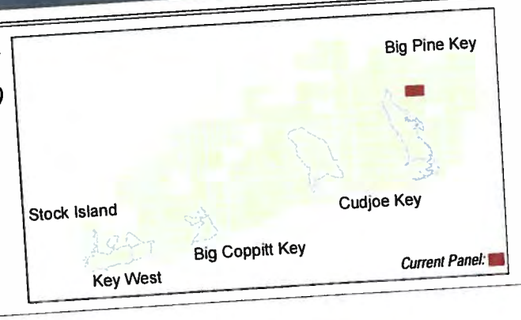

Monroe County
West
(Volume 1)

Panel # 4919

Date Printed: 10/15/2011



0 150 300 Meters

0 250 500 1,000 Feet

N

Legend

- Parcel Boundary
- Combined Species Focus Area
- Combined Species Focus Area Buffer

Panel Locator

(See Index Page)

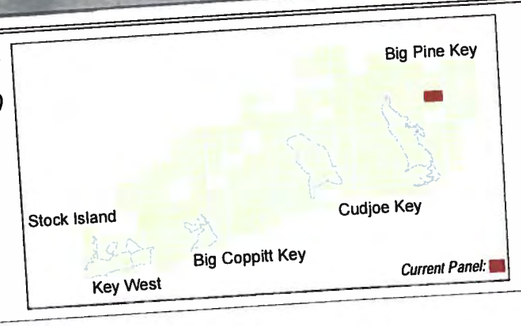

Monroe County
West
(Volume 1)

Panel # 4920

Date Printed: 10/15/2011

0 150 300 Meters

0 250 500 1,000 Feet

N

Date Printed: 10/15/2011

Legend

- Parcel Boundary
- Combined Species Focus Area
- Combined Species Focus Area Buffer

Panel Locator

(See Index Page)

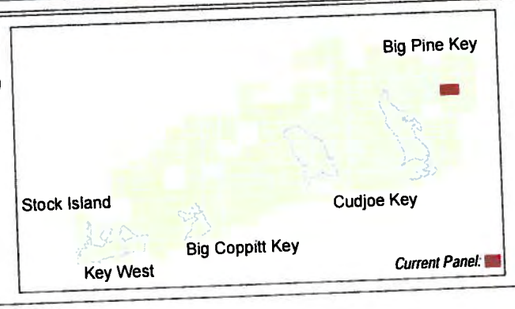

Monroe County
West
(Volume 1)

Panel # 4921



0 150 300 Meters

0 250 500 1,000 Feet

N

Date Printed: 10/15/2011

Legend

- Parcel Boundary
- Combined Species Focus Area
- Combined Species Focus Area Buffer

Panel Locator

(See Index Page)

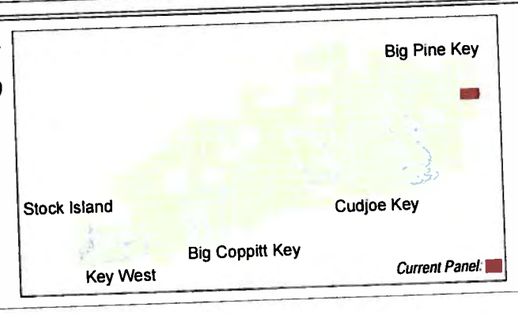

Monroe County West (Volume 1)

Panel # 4922

0 150 300 Meters

0 250 500 1,000 Feet

N

Date Printed: 10/15/2011

Legend

- Parcel Boundary
- Combined Species Focus Area
- Combined Species Focus Area Buffer

Panel Locator

(See Index Page)

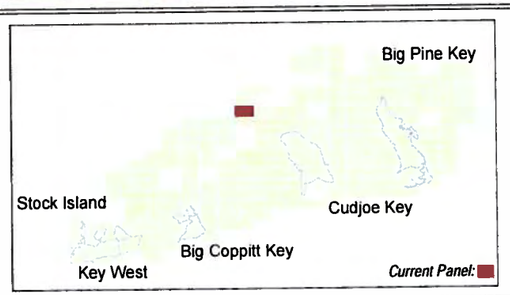

Monroe County
West
(Volume 1)

Panel # 5010

0 150 300 Meters

0 250 500 1,000 Feet

N

Date Printed: 10/15/2011

Legend

- Parcel Boundary
- Combined Species Focus Area
- Combined Species Focus Area Buffer

Panel Locator

(See Index Page)

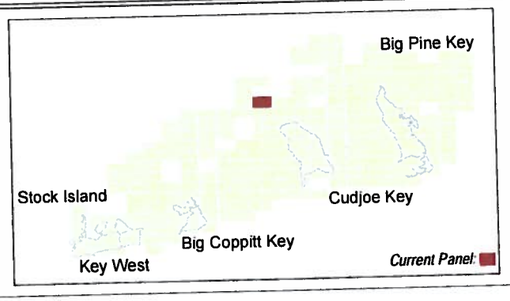

Monroe County
West
(Volume 1)

Panel # 5011

0 150 300 Meters

0 250 500 1,000 Feet

N

Date Printed: 10/15/2011

Legend

- Parcel Boundary
- Combined Species Focus Area
- Combined Species Focus Area Buffer

Panel Locator

(See Index Page)

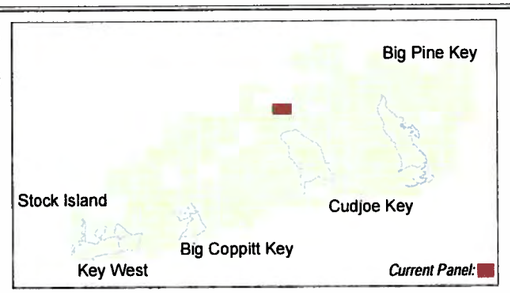

Monroe County
West
(Volume 1)

Panel # 5012

0 150 300 Meters

0 250 500 1,000 Feet

N

Date Printed: 10/15/2011

Legend

- Parcel Boundary
- Combined Species Focus Area
- Combined Species Focus Area Buffer

Panel Locator

(See Index Page)

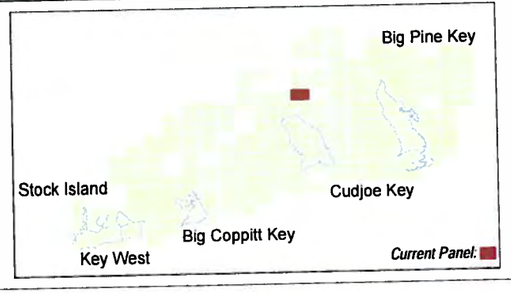

Monroe County
West
(Volume 1)

Panel # 5013

0 150 300 Meters

0 250 500 1,000 Feet

N

Date Printed: 10/15/2011

Legend

- Parcel Boundary
- Combined Species Focus Area
- Combined Species Focus Area Buffer

Panel Locator

(See Index Page)

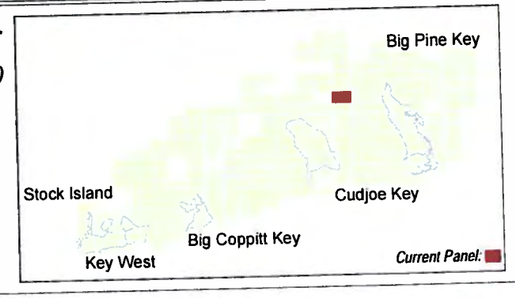

Monroe County
West
(Volume 1)

Panel # 5015

0 150 300 Meters

0 250 500 1,000 Feet

N

Date Printed: 10/15/2011

Legend

- Parcel Boundary
- Combined Species Focus Area
- Combined Species Focus Area Buffer

Panel Locator

(See Index Page)

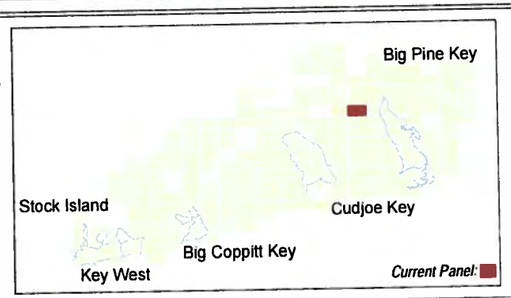

Monroe County
West
(Volume 1)

Panel # 5016

0 150 300 Meters

0 250 500 1,000 Feet

N

Date Printed: 10/15/2011

Legend

- Parcel Boundary
- Combined Species Focus Area
- Combined Species Focus Area Buffer

Panel Locator

(See Index Page)

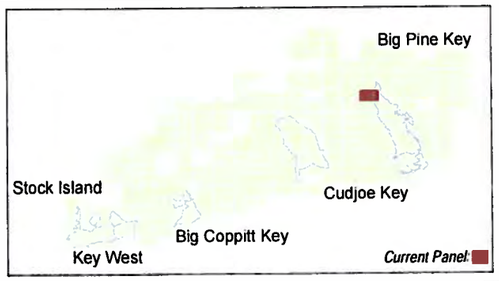

Monroe County
West
(Volume 1)

Panel # 5017

0 150 300 Meters

0 250 500 1,000 Feet

N

Date Printed: 10/15/2011

Legend

- Parcel Boundary
- Combined Species Focus Area
- Combined Species Focus Area Buffer

Panel Locator

(See Index Page)

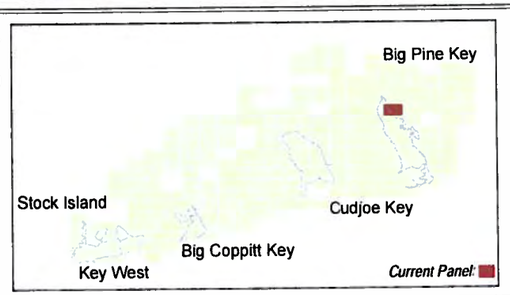

Monroe County West (Volume 1)

Panel # 5018



0 150 300 Meters

0 250 500 1,000 Feet

N

Date Printed: 10/15/2011

Legend

- Parcel Boundary
- Combined Species Focus Area
- Combined Species Focus Area Buffer

Panel Locator

(See Index Page)

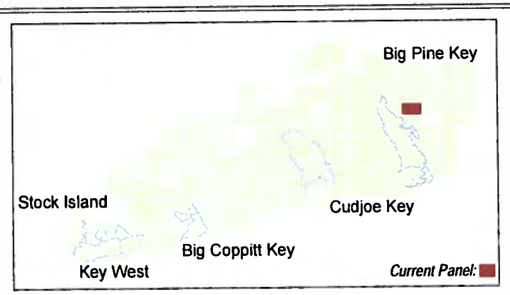

Monroe County
West
(Volume 1)

Panel # 5019

0 150 300 Meters

0 250 500 1,000 Feet

N

Date Printed: 10/15/2011

Legend

- Parcel Boundary
- Combined Species Focus Area
- Combined Species Focus Area Buffer

Panel Locator

(See Index Page)

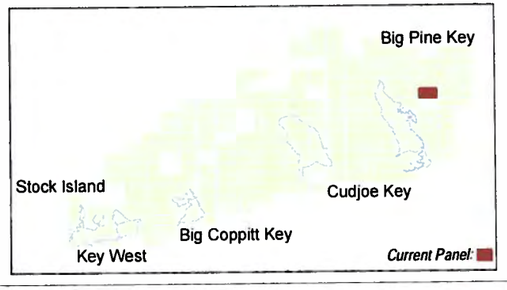

Monroe County
West
(Volume 1)

Panel # 5020

0 150 300 Meters

0 250 500 1,000 Feet

N

Date Printed: 10/15/2011

Legend

- Parcel Boundary
- Combined Species Focus Area
- Combined Species Focus Area Buffer

Panel Locator

(See Index Page)

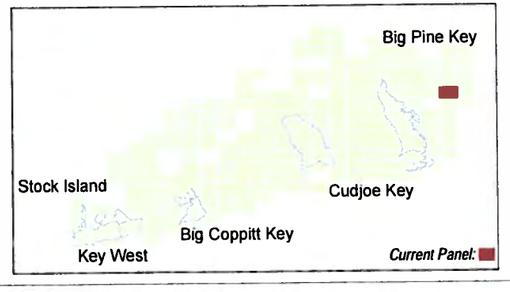

Monroe County
West
(Volume 1)

Panel # 5021

0 150 300 Meters

0 250 500 1,000 Feet

N

Date Printed: 10/15/2011

Legend

- Parcel Boundary
- Combined Species Focus Area
- Combined Species Focus Area Buffer

Panel Locator

(See Index Page)

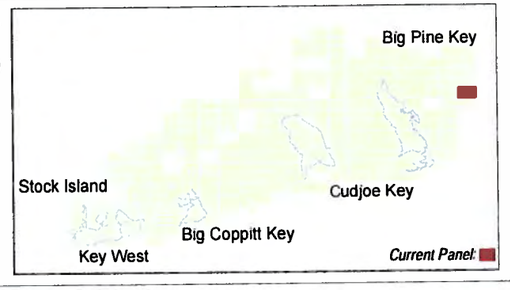

Monroe County
West
(Volume 1)

Panel # 5022

0 150 300 Meters

0 250 500 1,000 Feet

N

Date Printed: 10/15/2011

Legend

- Parcel Boundary
- Combined Species Focus Area
- Combined Species Focus Area Buffer

Panel Locator

(See Index Page)

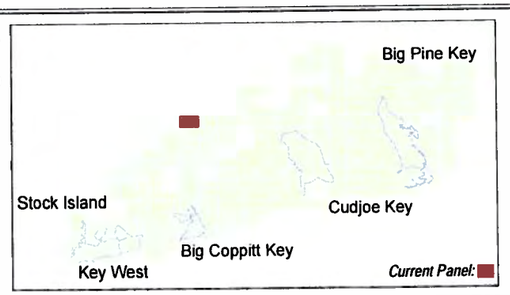

Monroe County
West
(Volume 1)

Panel # 5107

0 150 300 Meters

0 250 500 1,000 Feet

N

Date Printed: 10/15/2011

Legend

- Parcel Boundary
- Combined Species Focus Area
- Combined Species Focus Area Buffer

Panel Locator

(See Index Page)

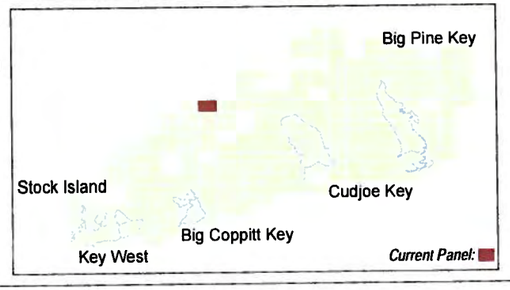

Monroe County West (Volume 1)

Panel # 5108

0 150 300 Meters

0 250 500 1,000 Feet

N

Date Printed: 10/15/2011

Legend

- Parcel Boundary
- Combined Species Focus Area
- Combined Species Focus Area Buffer

Panel Locator

(See Index Page)

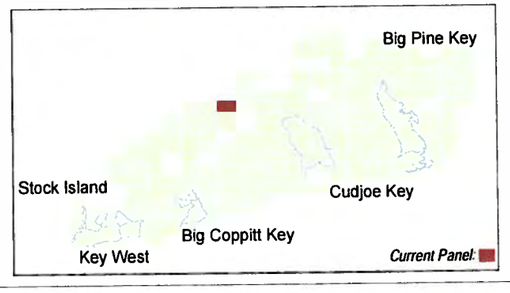

Monroe County West (Volume 1)

Panel # 5109

0 150 300 Meters

0 250 500 1,000 Feet

N

Date Printed: 10/15/2011

Legend

- Parcel Boundary
- Combined Species Focus Area
- Combined Species Focus Area Buffer

Panel Locator

(See Index Page)

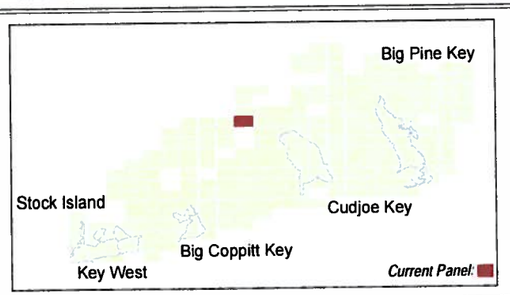

Monroe County West (Volume 1)

Panel # 5110

0 150 300 Meters

0 250 500 1,000 Feet

N

Date Printed: 10/15/2011

Legend

- Parcel Boundary
- Combined Species Focus Area
- Combined Species Focus Area Buffer

Panel Locator

(See Index Page)

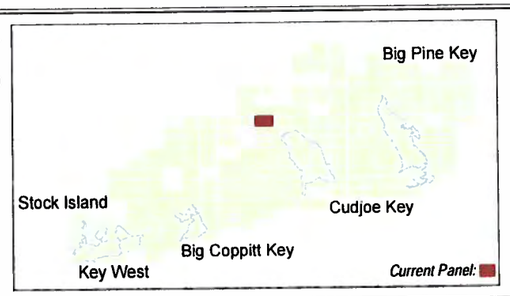

Monroe County
West
(Volume 1)

Panel # 5111

0 150 300 Meters

0 250 500 1,000 Feet

N

Date Printed: 10/15/2011

Legend

- Parcel Boundary
- Combined Species Focus Area
- Combined Species Focus Area Buffer

Panel Locator

(See Index Page)

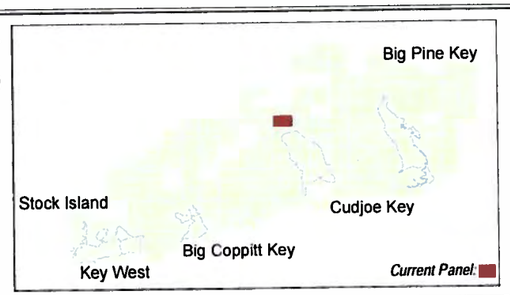

Monroe County West (Volume 1)

Panel # 5112

0 150 300 Meters

0 250 500 1,000 Feet

N

Date Printed: 10/15/2011

Legend

- Parcel Boundary
- Combined Species Focus Area
- Combined Species Focus Area Buffer

Panel Locator

(See Index Page)

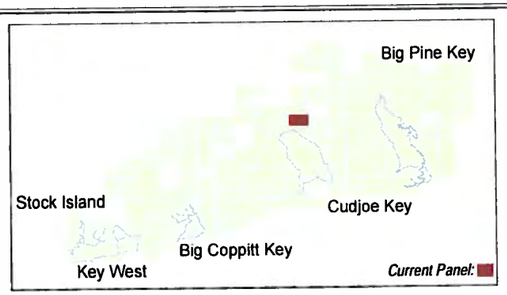

Monroe County
West
(Volume 1)

Panel # 5113

0 150 300 Meters

0 250 500 1,000 Feet

N

Date Printed: 10/15/2011

Legend

- Parcel Boundary
- Combined Species Focus Area
- Combined Species Focus Area Buffer

Panel Locator

(See Index Page)

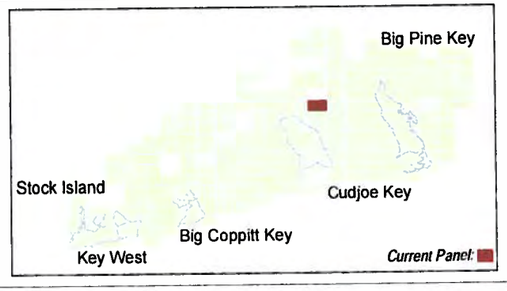

Monroe County
West
(Volume 1)

Panel # 5114

0 150 300 Meters

0 250 500 1,000 Feet

N

Date Printed: 10/15/2011

Legend

- Parcel Boundary
- Combined Species Focus Area
- Combined Species Focus Area Buffer

Panel Locator

(See Index Page)

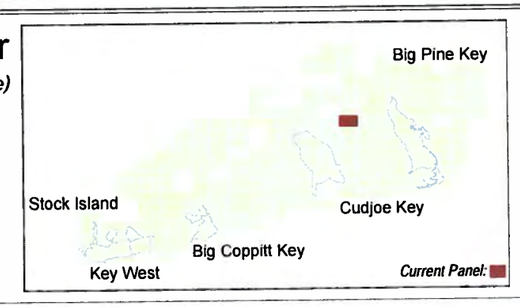

Monroe County
West
(Volume 1)

Panel # 5115

0 150 300 Meters

0 250 500 1,000 Feet

N

Date Printed: 10/15/2011

Legend

- Parcel Boundary
- Combined Species Focus Area
- Combined Species Focus Area Buffer

Panel Locator

(See Index Page)

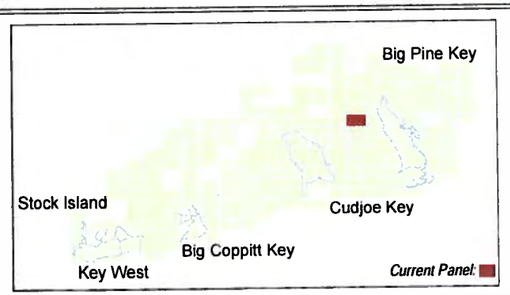

Monroe County
West
(Volume 1)

Panel # 5116

0 150 300 Meters

0 250 500 1,000 Feet

N

Date Printed: 10/15/2011

Legend

- Parcel Boundary
- Combined Species Focus Area
- Combined Species Focus Area Buffer

Panel Locator

(See Index Page)

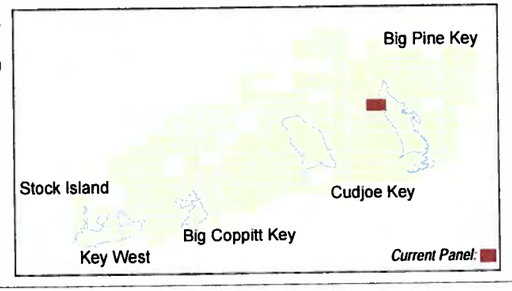

Monroe County West (Volume 1)

Panel # 5117

0 150 300 Meters

0 250 500 1,000 Feet

N

Date Printed: 10/15/2011

Legend

- Parcel Boundary
- Combined Species Focus Area
- Combined Species Focus Area Buffer

Panel Locator

(See Index Page)

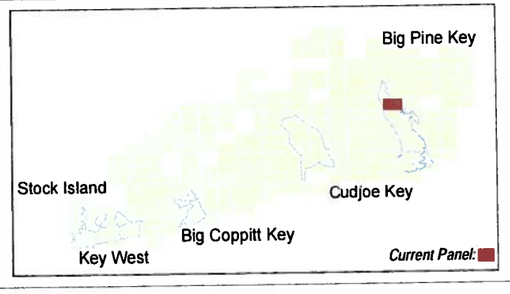

Monroe County West (Volume 1)

Panel # 5118

0 150 300 Meters

0 250 500 1,000 Feet

N

Date Printed: 10/15/2011

Legend

- Parcel Boundary
- Combined Species Focus Area
- Combined Species Focus Area Buffer

Panel Locator

(See Index Page)

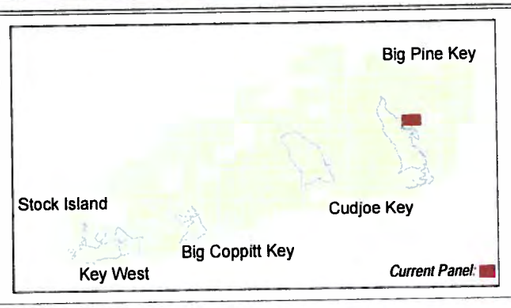

Monroe County
West
(Volume 1)

Panel # 5119

0 150 300 Meters

0 250 500 1,000 Feet

N

Date Printed: 10/15/2011

Legend

- Parcel Boundary
- Combined Species Focus Area
- Combined Species Focus Area Buffer

Panel Locator

(See Index Page)

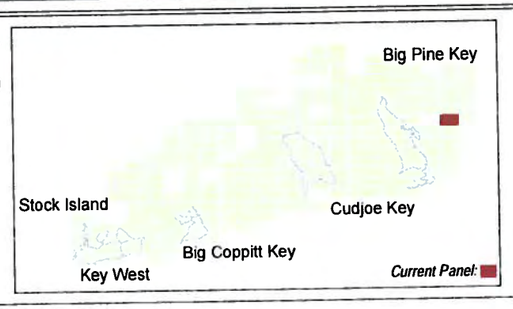

Monroe County
West
(Volume 1)

Panel # 5121

0 150 300 Meters

0 250 500 1,000 Feet

N

Date Printed: 10/15/2011

Legend

- Parcel Boundary
- Combined Species Focus Area
- Combined Species Focus Area Buffer

Panel Locator

(See Index Page)

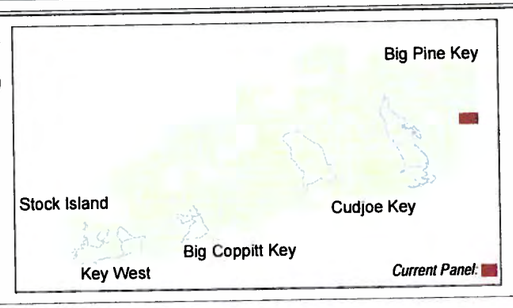

Monroe County
West
(Volume 1)

Panel # 5122

0 150 300 Meters

0 250 500 1,000 Feet

N

Date Printed: 10/15/2011

Legend

- Parcel Boundary
- Combined Species Focus Area
- Combined Species Focus Area Buffer

Panel Locator

(See Index Page)

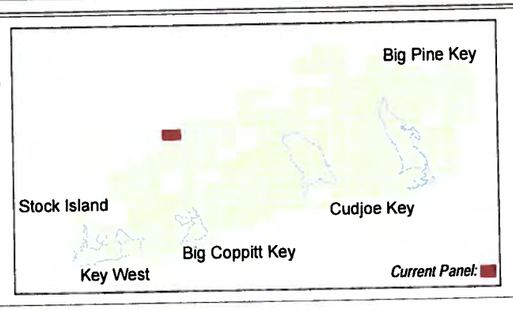

Monroe County
West
(Volume 1)

Panel # 5206

0 150 300 Meters

0 250 500 1,000 Feet

N

Date Printed: 10/15/2011

Legend

- Parcel Boundary
- Combined Species Focus Area
- Combined Species Focus Area Buffer

Panel Locator

(See Index Page)

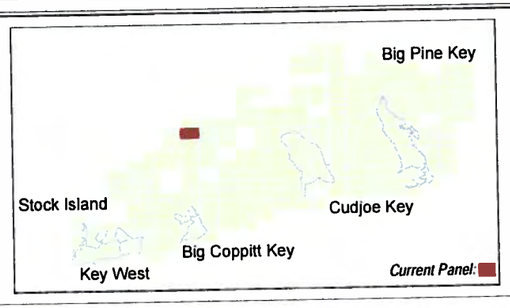

Monroe County
West
(Volume 1)

Panel # 5207

0 150 300 Meters

0 250 500 1,000 Feet

N

Date Printed: 10/15/2011

Legend

- Parcel Boundary
- Combined Species Focus Area
- Combined Species Focus Area Buffer

Panel Locator

(See Index Page)

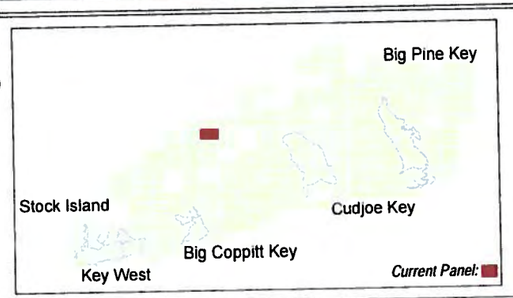

Monroe County
West
(Volume 1)

Panel # 5208

0 150 300 Meters

0 250 500 1,000 Feet

N

Date Printed: 10/15/2011

Legend

- Parcel Boundary
- Combined Species Focus Area
- Combined Species Focus Area Buffer

Panel Locator

(See Index Page)

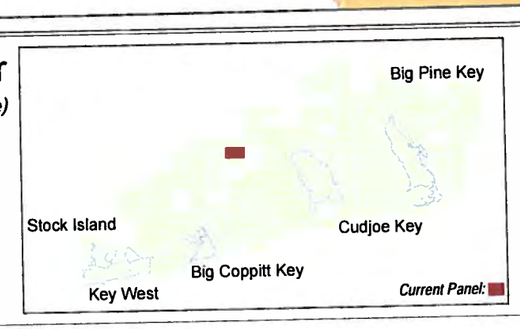

Monroe County West (Volume 1)

Panel # 5209

0 150 300 Meters

0 250 500 1,000 Feet

N

Date Printed: 10/15/2011

Legend

- Parcel Boundary
- Combined Species Focus Area
- Combined Species Focus Area Buffer

Panel Locator

(See Index Page)

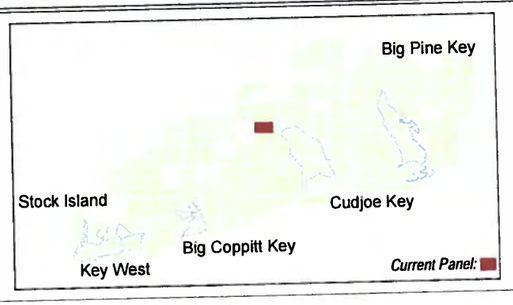

Monroe County West (Volume 1)

Panel # 5211

0 150 300 Meters

0 250 500 1,000 Feet

N

Date Printed: 10/15/2011

Legend

- Parcel Boundary
- Combined Species Focus Area
- Combined Species Focus Area Buffer

Panel Locator

(See Index Page)

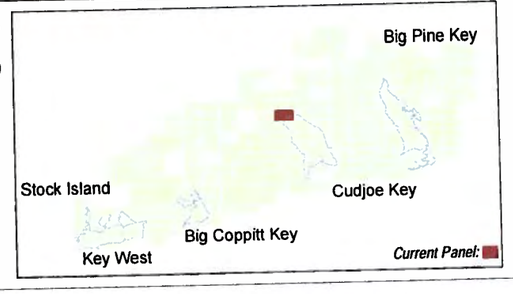

Monroe County West (Volume 1)

Panel # 5212

0 150 300 Meters

0 250 500 1,000 Feet

N

Date Printed: 10/15/2011

Legend

- Parcel Boundary
- Combined Species Focus Area
- Combined Species Focus Area Buffer

Panel Locator

(See Index Page)

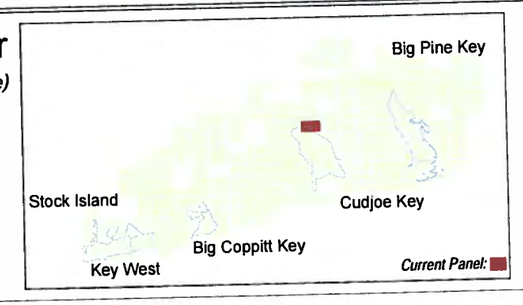

Monroe County
West
(Volume 1)

Panel # 5213

0 150 300 Meters

0 250 500 1,000 Feet

N

Date Printed: 10/15/2011

Legend

- Parcel Boundary
- Combined Species Focus Area
- Combined Species Focus Area Buffer

Panel Locator

(See Index Page)

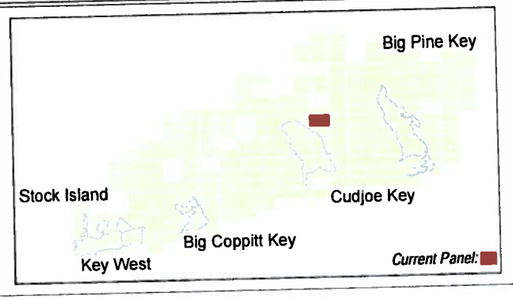

Monroe County
West
(Volume 1)

Panel # 5214

0 150 300 Meters

0 250 500 1,000 Feet

N

Date Printed: 10/15/2011

Legend

- Parcel Boundary
- Combined Species Focus Area
- Combined Species Focus Area Buffer

Panel Locator

(See Index Page)

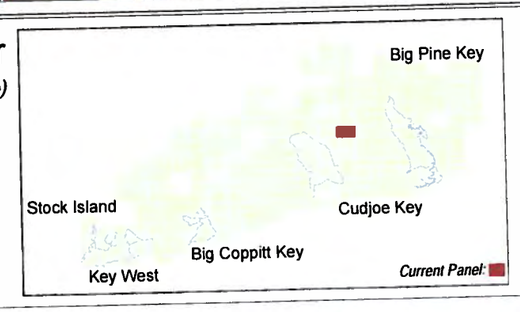

Monroe County
West
(Volume 1)

Panel # 5215

0 150 300 Meters

0 250 500 1,000 Feet

N

Date Printed: 10/15/2011

Legend

- Parcel Boundary
- Combined Species Focus Area
- Combined Species Focus Area Buffer

Panel Locator

(See Index Page)

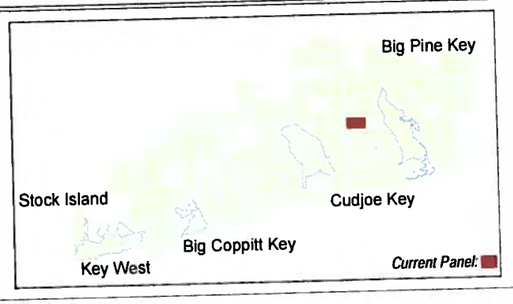

Monroe County West (Volume 1)

Panel # 5216

0 150 300 Meters

0 250 500 1,000 Feet

N

Date Printed: 10/15/2011

Legend

- Parcel Boundary
- Combined Species Focus Area
- Combined Species Focus Area Buffer

Panel Locator

(See Index Page)

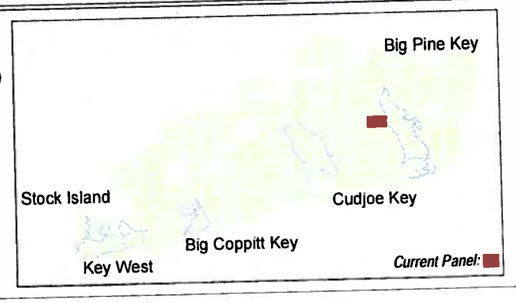

Monroe County West (Volume 1)

Panel # 5217

0 150 300 Meters

0 250 500 1,000 Feet

N

Date Printed: 10/15/2011

Legend

- Parcel Boundary
- Combined Species Focus Area
- Combined Species Focus Area Buffer

Panel Locator

(See Index Page)

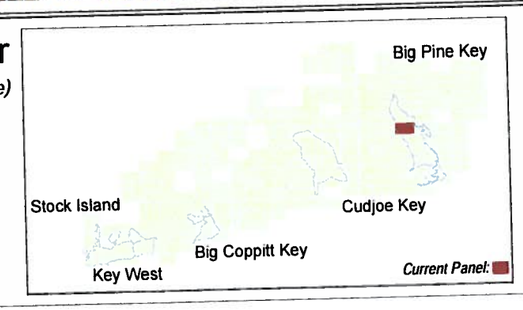

Monroe County West (Volume 1)

Panel # 5218

0 150 300 Meters

0 250 500 1,000 Feet

N

Date Printed: 10/15/2011

Legend

- Parcel Boundary
- Combined Species Focus Area
- Combined Species Focus Area Buffer

Panel Locator

(See Index Page)

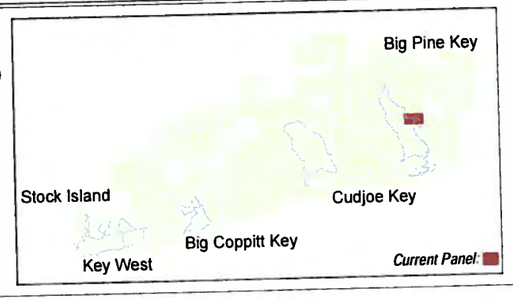

Monroe County West (Volume 1)

Panel # 5219

0 150 300 Meters

0 250 500 1,000 Feet

N

Date Printed: 10/15/2011

Legend

- Parcel Boundary
- Combined Species Focus Area
- Combined Species Focus Area Buffer

Panel Locator

(See Index Page)

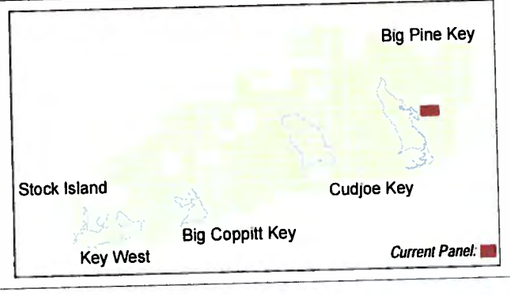

Monroe County West (Volume 1)

Panel # 5220

0 150 300 Meters

0 250 500 1,000 Feet

N

Date Printed: 10/15/2011

Legend

- Parcel Boundary
- Combined Species Focus Area
- Combined Species Focus Area Buffer

Panel Locator

(See Index Page)

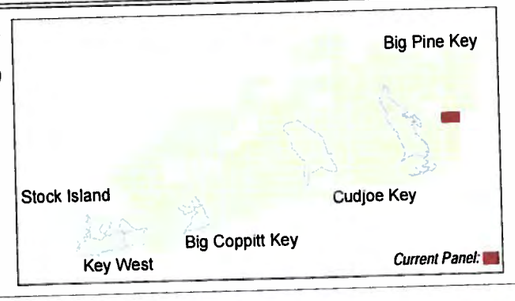

Monroe County West (Volume 1)

Panel # 5221

0 150 300 Meters

0 250 500 1,000 Feet

N

Date Printed: 10/15/2011

Legend

- Parcel Boundary
- Combined Species Focus Area
- Combined Species Focus Area Buffer

Panel Locator

(See Index Page)

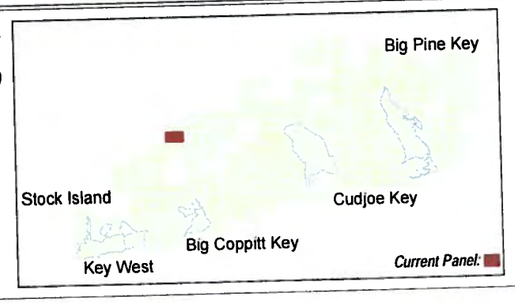

Monroe County
West
(Volume 1)

Panel # 5306

0 150 300 Meters

0 250 500 1,000 Feet

N

Date Printed: 10/15/2011

Legend

- Parcel Boundary
- Combined Species Focus Area
- Combined Species Focus Area Buffer

Panel Locator

(See Index Page)

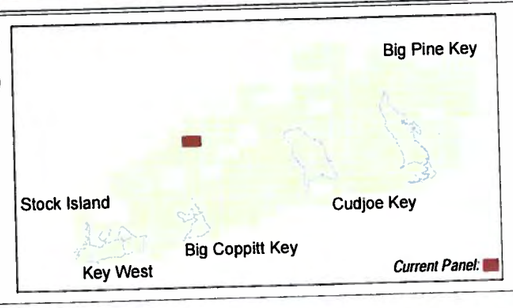

Monroe County
West
(Volume 1)

Panel # 5307

0 150 300 Meters

0 250 500 1,000 Feet

N

Date Printed: 10/15/2011

Legend

- Parcel Boundary
- Combined Species Focus Area
- Combined Species Focus Area Buffer

Panel Locator

(See Index Page)

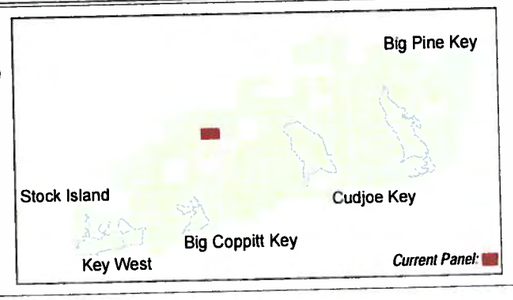

Monroe County
West
(Volume 1)

Panel # 5308



0 150 300 Meters

0 250 500 1,000 Feet

N

Date Printed: 10/15/2011

Legend

- Parcel Boundary
- Combined Species Focus Area
- Combined Species Focus Area Buffer

Panel Locator

(See Index Page)

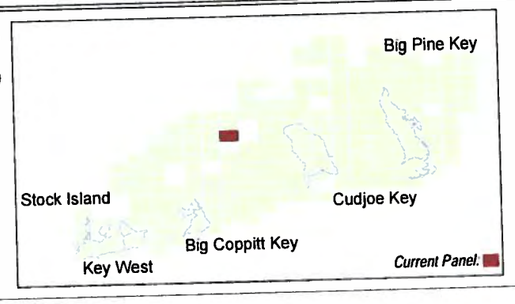

Monroe County
West
(Volume 1)

Panel # 5309

0 150 300 Meters

0 250 500 1,000 Feet

N

Date Printed: 10/15/2011

Legend

- Parcel Boundary
- Combined Species Focus Area
- Combined Species Focus Area Buffer

Panel Locator

(See Index Page)

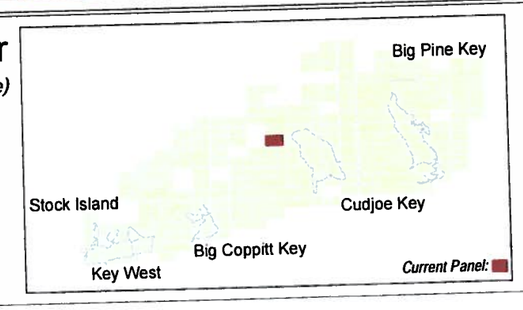

Monroe County
West
(Volume 1)

Panel # 5311

0 150 300 Meters

0 250 500 1,000 Feet

N

Date Printed: 10/15/2011

Legend

- Parcel Boundary
- Combined Species Focus Area
- Combined Species Focus Area Buffer

Panel Locator

(See Index Page)

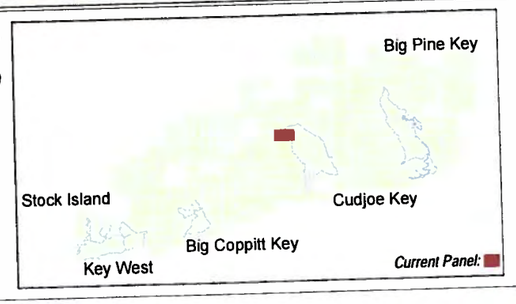

Monroe County
West
(Volume 1)

Panel # 5312

0 150 300 Meters

0 250 500 1,000 Feet

N

Date Printed: 10/15/2011

Legend

- Parcel Boundary
- Combined Species Focus Area
- Combined Species Focus Area Buffer

Panel Locator

(See Index Page)

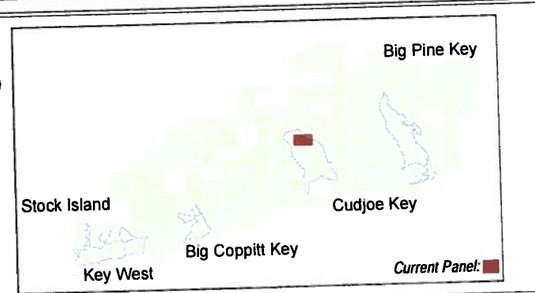

Monroe County
West
(Volume 1)

Panel # 5313

0 150 300 Meters

0 250 500 1,000 Feet

N

Date Printed: 10/15/2011

Legend

- Parcel Boundary
- Combined Species Focus Area
- Combined Species Focus Area Buffer

Panel Locator

(See Index Page)

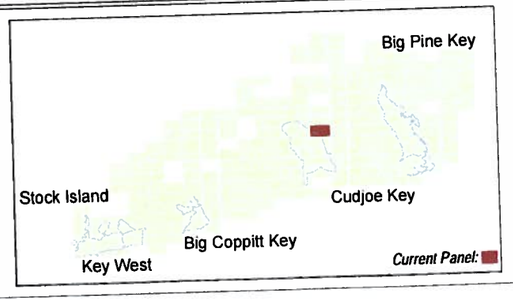

Monroe County
West
(Volume 1)

Panel # 5314

0 150 300 Meters

0 250 500 1,000 Feet

N

Date Printed: 10/15/2011

Legend

- Parcel Boundary
- Combined Species Focus Area
- Combined Species Focus Area Buffer

Panel Locator

(See Index Page)

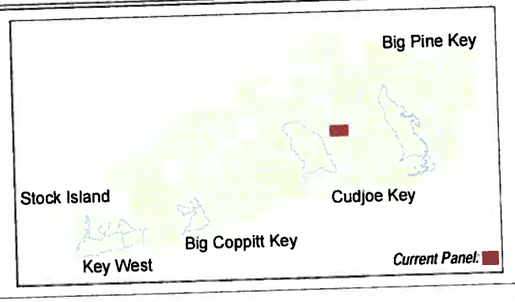

Monroe County West (Volume 1)

Panel # 5315

0 150 300 Meters

0 250 500 1,000 Feet

N

Date Printed: 10/15/2011

Legend

- Parcel Boundary
- Combined Species Focus Area
- Combined Species Focus Area Buffer

Panel Locator

(See Index Page)

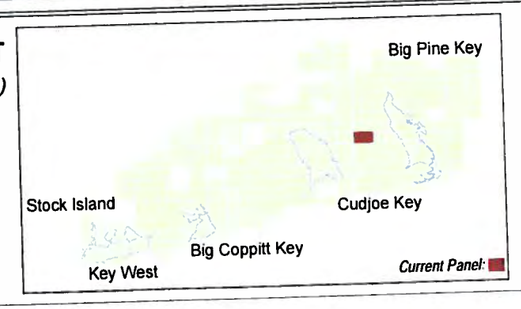

Monroe County West (Volume 1)

Panel # 5316

0 150 300 Meters

0 250 500 1,000 Feet

N

Date Printed: 10/15/2011

Legend

- Parcel Boundary
- Combined Species Focus Area
- Combined Species Focus Area Buffer

Panel Locator

(See Index Page)

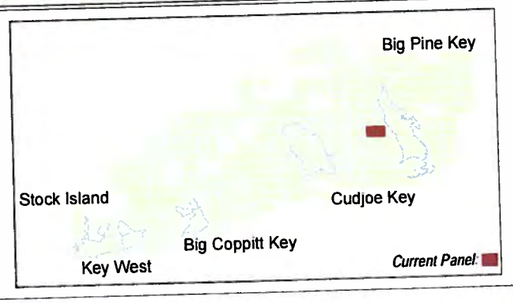

Monroe County
West
(Volume 1)

Panel # 5317

0 150 300 Meters

0 250 500 1,000 Feet

N

Date Printed: 10/15/2011

Legend

- Parcel Boundary
- Combined Species Focus Area
- Combined Species Focus Area Buffer

Panel Locator

(See Index Page)

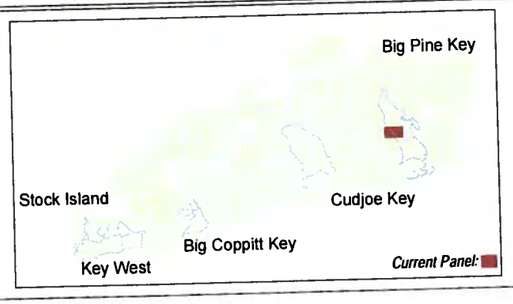

Monroe County West (Volume 1)

Panel # 5318

0 150 300 Meters

0 250 500 1,000 Feet

N

Date Printed: 10/15/2011

Legend

- Parcel Boundary
- Combined Species Focus Area
- Combined Species Focus Area Buffer

Panel Locator

(See Index Page)

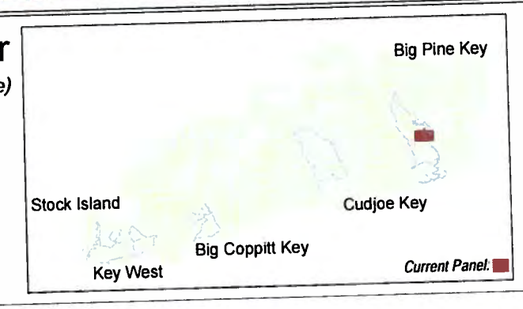

Monroe County West (Volume 1)

Panel # 5319

0 150 300 Meters

0 250 500 1,000 Feet

N

Date Printed: 10/15/2011

Legend

- Parcel Boundary
- Combined Species Focus Area
- Combined Species Focus Area Buffer

Panel Locator

(See Index Page)

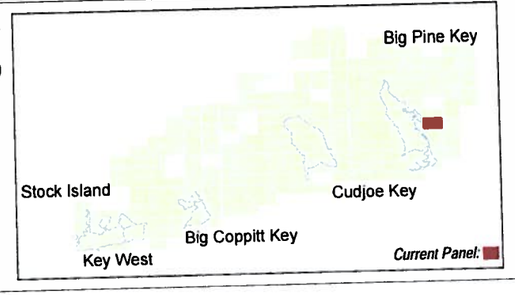

Monroe County West (Volume 1)

Panel # 5320

0 150 300 Meters

0 250 500 1,000 Feet

N

Date Printed: 10/15/2011

Legend

- Parcel Boundary
- Combined Species Focus Area
- Combined Species Focus Area Buffer

Panel Locator

(See Index Page)

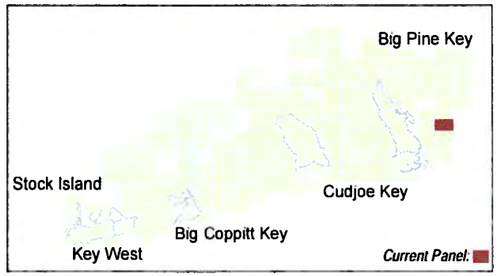

Monroe County
West
(Volume 1)

Panel # 5321

0 150 300 Meters

0 250 500 1,000 Feet

N

Date Printed: 10/17/2011

Legend

- Parcel Boundary
- Combined Species Focus Area
- Combined Species Focus Area Buffer

Panel Locator

(See Index Page)

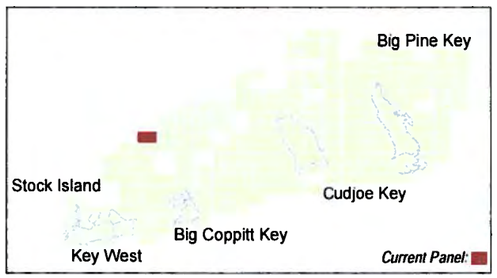

Monroe County
West
(Volume 1)

Panel # 5405

0 150 300 Meters

0 250 500 1,000 Feet

N

Date Printed: 10/17/2011

Legend

- Parcel Boundary
- Combined Species Focus Area
- Combined Species Focus Area Buffer

Panel Locator

(See Index Page)

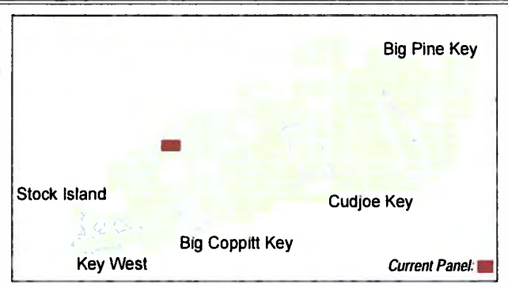

Monroe County
West
(Volume 1)

Panel # 5406

0 150 300 Meters

0 250 500 1,000 Feet

N

Date Printed: 10/17/2011

Legend

- Parcel Boundary
- Combined Species Focus Area
- Combined Species Focus Area Buffer

Panel Locator

(See Index Page)

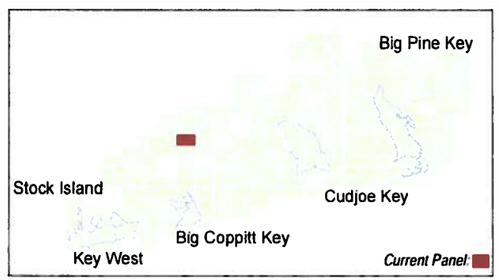

Monroe County
West
(Volume 1)

Panel # 5407

0 150 300 Meters

0 250 500 1,000 Feet

N

Date Printed: 10/17/2011

Legend

- Parcel Boundary
- Combined Species Focus Area
- Combined Species Focus Area Buffer

Panel Locator

(See Index Page)

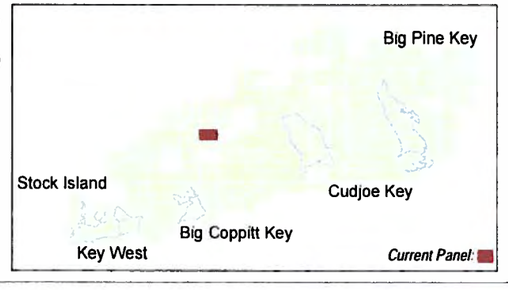

Monroe County
West
(Volume 1)

Panel # 5408

0 150 300 Meters

0 250 500 1,000 Feet

N

Date Printed: 10/17/2011

Legend

- Parcel Boundary
- Combined Species Focus Area
- Combined Species Focus Area Buffer

Panel Locator

(See Index Page)

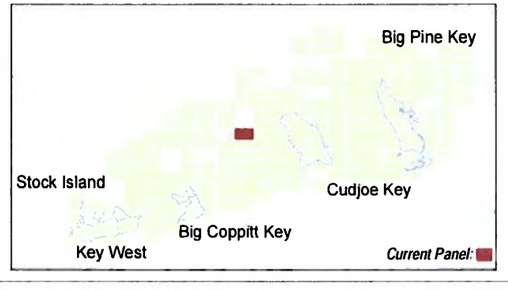

Monroe County
West
(Volume 1)

Panel # 5410

0 150 300 Meters

0 250 500 1,000 Feet

N

Date Printed: 10/17/2011

Legend

- Parcel Boundary
- Combined Species Focus Area
- Combined Species Focus Area Buffer

Panel Locator

(See Index Page)

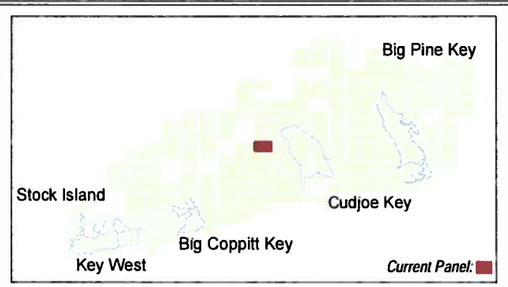

Monroe County
West
(Volume 1)

Panel # 5411

0 150 300 Meters

0 250 500 1,000 Feet

N

Date Printed: 10/17/2011

Legend

- Parcel Boundary
- Combined Species Focus Area
- Combined Species Focus Area Buffer

Panel Locator

(See Index Page)

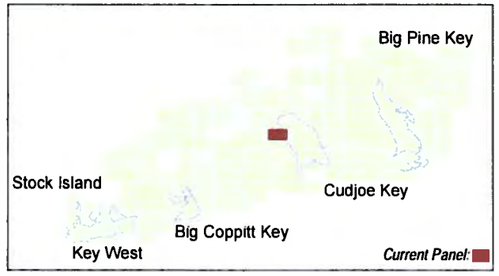

Monroe County West (Volume 1)

Panel # 5412

0 150 300 Meters

0 250 500 1,000 Feet

N

Date Printed: 10/17/2011

Legend

- Parcel Boundary
- Combined Species Focus Area
- Combined Species Focus Area Buffer

Panel Locator

(See Index Page)

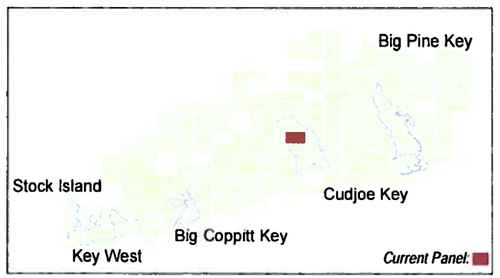

Monroe County
West
(Volume 1)

Panel # 5413

0 150 300 Meters

0 250 500 1,000 Feet

N

Date Printed: 10/15/2011

Legend

- Parcel Boundary
- Combined Species Focus Area
- Combined Species Focus Area Buffer

Panel Locator

(See Index Page)

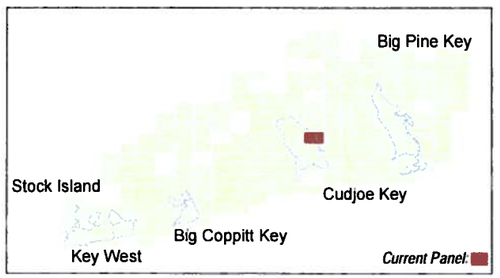

Monroe County
West
(Volume 1)

Panel # 5414

0 150 300 Meters

0 250 500 1,000 Feet

N

Date Printed: 10/15/2011

Legend

- Parcel Boundary
- Combined Species Focus Area
- Combined Species Focus Area Buffer

Panel Locator

(See Index Page)

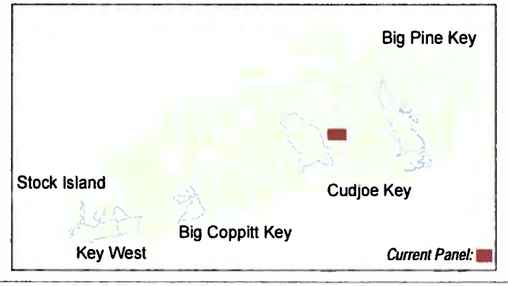

Monroe County
West
(Volume 1)

Panel # 5415

0 150 300 Meters

0 250 500 1,000 Feet

N

Date Printed: 10/15/2011

Legend

- Parcel Boundary
- Combined Species Focus Area
- Combined Species Focus Area Buffer

Panel Locator

(See Index Page)

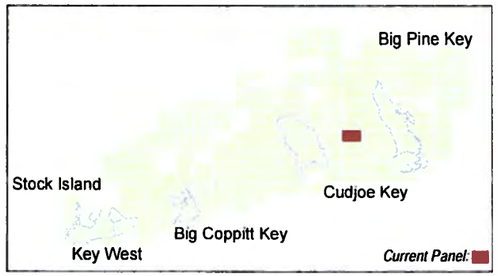

Monroe County
West
(Volume 1)

Panel # 5416

0 150 300 Meters

0 250 500 1,000 Feet

N

Date Printed: 10/15/2011

Legend

- Parcel Boundary
- Combined Species Focus Area
- Combined Species Focus Area Buffer

Panel Locator

(See Index Page)

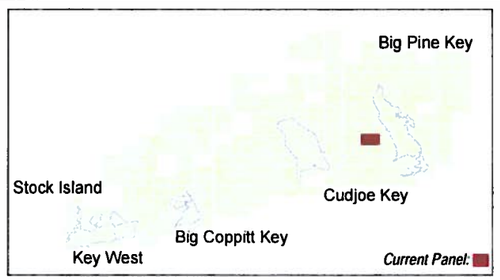

Monroe County
West
(Volume 1)

Panel # 5417

0 150 300 Meters

0 250 500 1,000 Feet

N

Date Printed: 10/15/2011

Legend

- Parcel Boundary
- Combined Species Focus Area
- Combined Species Focus Area Buffer

Panel Locator

(See Index Page)

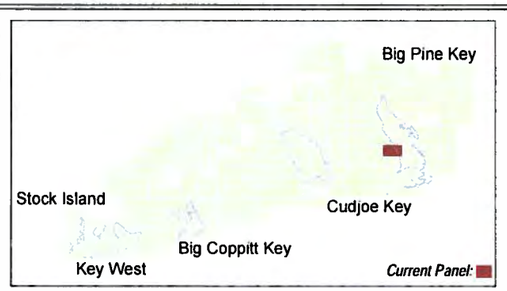

Monroe County West (Volume 1)

Panel # 5418

0 150 300 Meters

0 250 500 1,000 Feet

N

Date Printed: 10/15/2011

Legend

- Parcel Boundary
- Combined Species Focus Area
- Combined Species Focus Area Buffer

Panel Locator

(See Index Page)

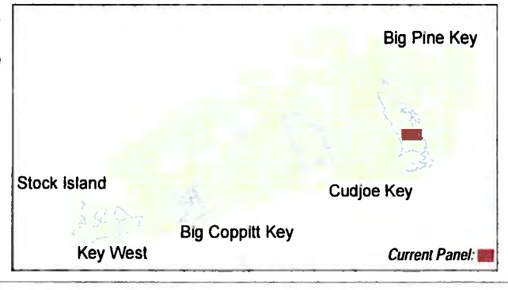

Monroe County West (Volume 1)

Panel # 5419

0 150 300 Meters

0 250 500 1,000 Feet

N

Date Printed: 10/15/2011

Legend

- Parcel Boundary
- Combined Species Focus Area
- Combined Species Focus Area Buffer

Panel Locator

(See Index Page)

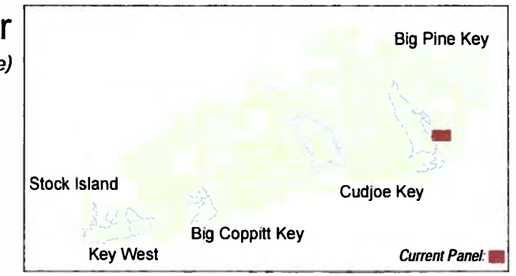

Monroe County West (Volume 1)

Panel # 5420

0 150 300 Meters

0 250 500 1,000 Feet

N

Date Printed: 10/15/2011

Legend

- Parcel Boundary
- Combined Species Focus Area
- Combined Species Focus Area Buffer

Panel Locator

(See Index Page)

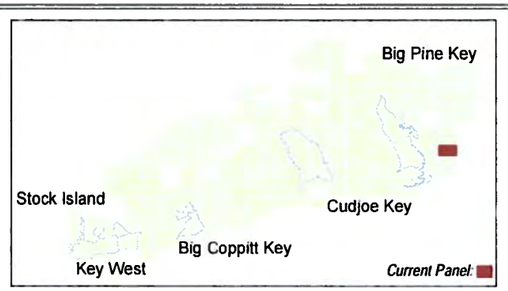

Monroe County
West
(Volume 1)

Panel # 5421

0 150 300 Meters

0 250 500 1,000 Feet

N

Date Printed: 10/15/2011

Legend

- Parcel Boundary
- Combined Species Focus Area
- Combined Species Focus Area Buffer

Panel Locator

(See Index Page)

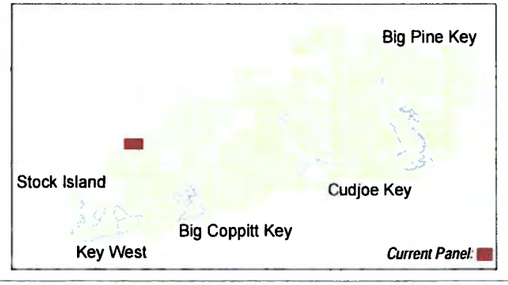

Monroe County
West
(Volume 1)

Panel # 5504

0 150 300 Meters

0 250 500 1,000 Feet

N

Date Printed: 10/15/2011

Legend

- Parcel Boundary
- Combined Species Focus Area
- Combined Species Focus Area Buffer

Panel Locator

(See Index Page)

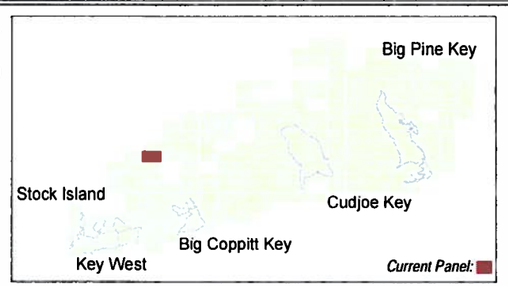

Monroe County West (Volume 1)

Panel # 5505

0 150 300 Meters

0 250 500 1,000 Feet

N

Date Printed: 10/15/2011

Legend

- Parcel Boundary
- Combined Species Focus Area
- Combined Species Focus Area Buffer

Panel Locator

(See Index Page)

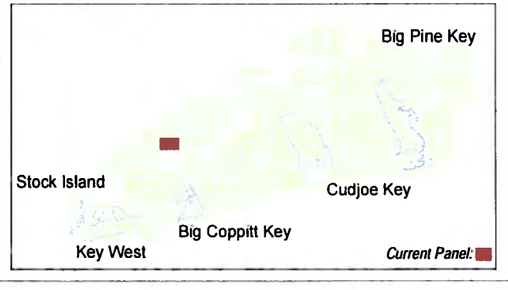

Monroe County West (Volume 1)

Panel # 5506

0 150 300 Meters

0 250 500 1,000 Feet

N

Date Printed: 10/15/2011

Legend

- Parcel Boundary
- Combined Species Focus Area
- Combined Species Focus Area Buffer

Panel Locator

(See Index Page)

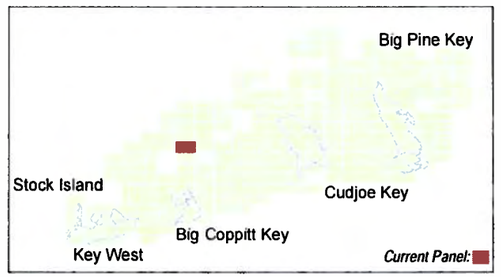

Monroe County West (Volume 1)

Panel # 5507

0 150 300 Meters

0 250 500 1,000 Feet

N

Date Printed: 10/15/2011

Legend

- Parcel Boundary
- Combined Species Focus Area
- Combined Species Focus Area Buffer

Panel Locator

(See Index Page)

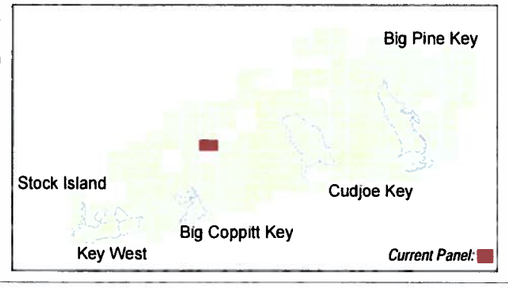

Monroe County West (Volume 1)

Panel # 5508

0 150 300 Meters

0 250 500 1,000 Feet

N

Date Printed: 10/15/2011

Legend

- Parcel Boundary
- Combined Species Focus Area
- Combined Species Focus Area Buffer

Panel Locator

(See Index Page)

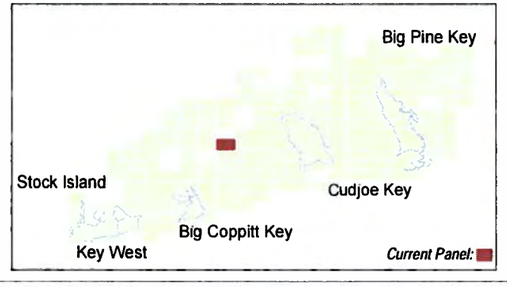

Monroe County
West
(Volume 1)

Panel # 5509

0 150 300 Meters

0 250 500 1,000 Feet

N

Date Printed: 10/15/2011

Legend

- Parcel Boundary
- Combined Species Focus Area
- Combined Species Focus Area Buffer

Panel Locator

(See Index Page)

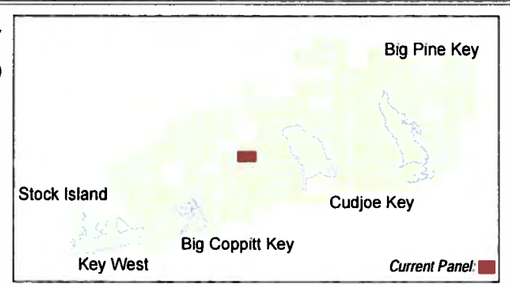

Monroe County West (Volume 1)

Panel # 5510

0 150 300 Meters

0 250 500 1,000 Feet

N

Date Printed: 10/15/2011

Legend

- Parcel Boundary
- Combined Species Focus Area
- Combined Species Focus Area Buffer

Panel Locator

(See Index Page)

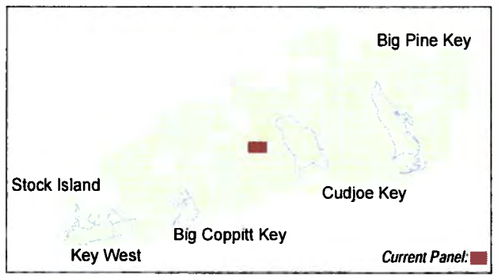

Monroe County
West
(Volume 1)

Panel # 5511

0 150 300 Meters

0 250 500 1,000 Feet

N

Date Printed: 10/15/2011

Legend

- Parcel Boundary
- Combined Species Focus Area
- Combined Species Focus Area Buffer

Panel Locator

(See Index Page)

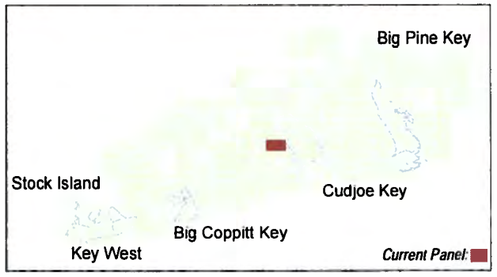

Monroe County West (Volume 1)

Panel # 5512

0 150 300 Meters

0 250 500 1,000 Feet

N

Date Printed: 10/15/2011

Legend

- Parcel Boundary
- Combined Species Focus Area
- Combined Species Focus Area Buffer

Panel Locator

(See Index Page)

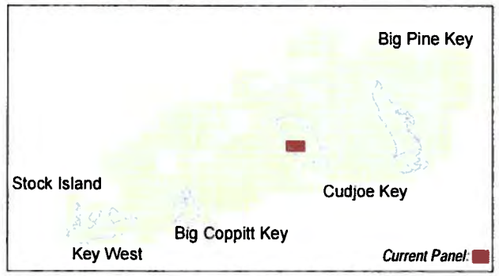

Monroe County West (Volume 1)

Panel # 5513

0 150 300 Meters

0 250 500 1,000 Feet

N

Date Printed: 10/15/2011

Legend

- Parcel Boundary
- Combined Species Focus Area
- Combined Species Focus Area Buffer

Panel Locator

(See Index Page)

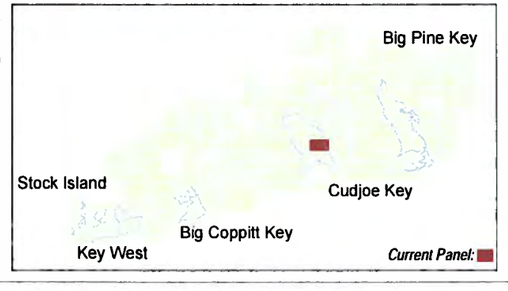

Monroe County
West
(Volume 1)

Panel # 5514

0 150 300 Meters

0 250 500 1,000 Feet

N

Date Printed: 10/15/2011

Legend

- Parcel Boundary
- Combined Species Focus Area
- Combined Species Focus Area Buffer

Panel Locator

(See Index Page)

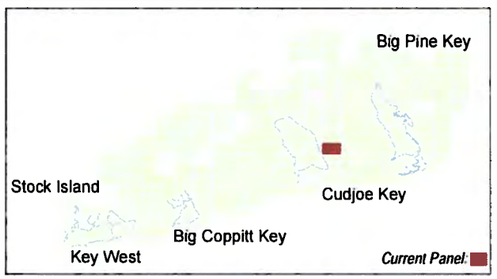

Monroe County
West
(Volume 1)

Panel # 5515

0 150 300 Meters

0 250 500 1,000 Feet

N

Date Printed: 10/15/2011

Legend

- Parcel Boundary
- Combined Species Focus Area
- Combined Species Focus Area Buffer

Panel Locator

(See Index Page)

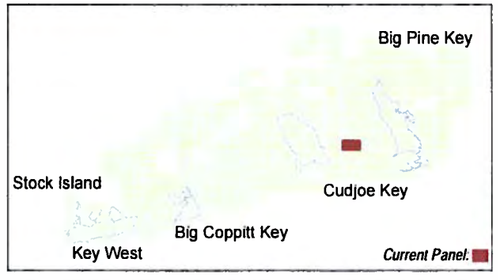

Monroe County
West
(Volume 1)

Panel # 5516

0 150 300 Meters

0 250 500 1,000 Feet

N

Date Printed: 10/15/2011

Legend

- Parcel Boundary
- Combined Species Focus Area
- Combined Species Focus Area Buffer

Panel Locator

(See Index Page)

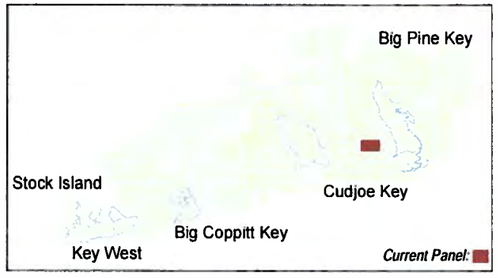

Monroe County West (Volume 1)

Panel # 5517

0 150 300 Meters

0 250 500 1,000 Feet

N

Date Printed: 10/15/2011

Legend

- Parcel Boundary
- Combined Species Focus Area
- Combined Species Focus Area Buffer

Panel Locator

(See Index Page)

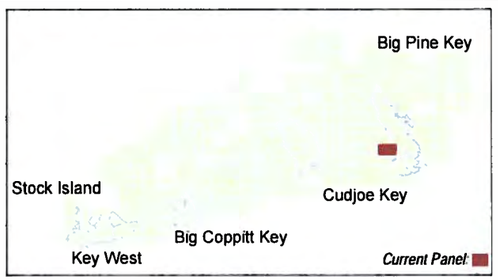

Monroe County West (Volume 1)

Panel # 5518

0 150 300 Meters

0 250 500 1,000 Feet

N

Date Printed: 10/15/2011

Legend

- Parcel Boundary
- Combined Species Focus Area
- Combined Species Focus Area Buffer

Panel Locator

(See Index Page)

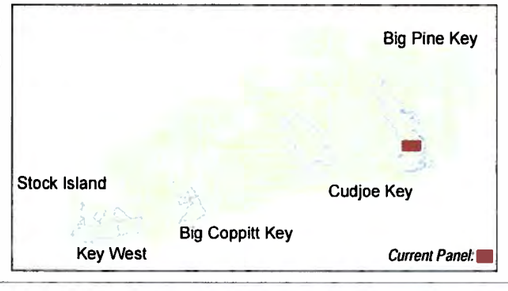

Monroe County West (Volume 1)

Panel # 5519

0 150 300 Meters

0 250 500 1,000 Feet

N

Date Printed: 10/15/2011

Legend

- Parcel Boundary
- Combined Species Focus Area
- Combined Species Focus Area Buffer

Panel Locator

(See Index Page)

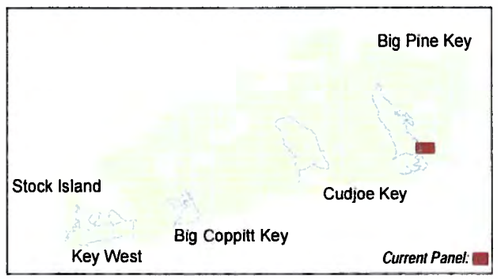

Monroe County
West
(Volume 1)

Panel # 5520

0 150 300 Meters

0 250 500 1,000 Feet

N

Date Printed: 10/15/2011

Legend

- Parcel Boundary
- Combined Species Focus Area
- Combined Species Focus Area Buffer

Panel Locator

(See Index Page)

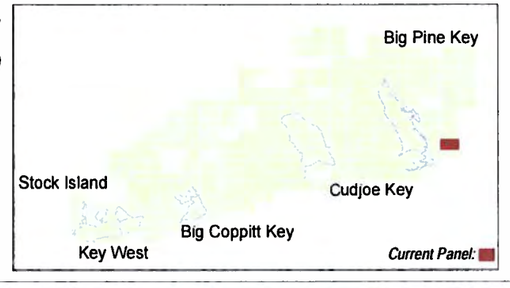

Monroe County
West
(Volume 1)

Panel # 5521

0 150 300 Meters

0 250 500 1,000 Feet

N

Date Printed: 10/15/2011

Legend

- Parcel Boundary
- Combined Species Focus Area
- Combined Species Focus Area Buffer

Panel Locator

(See Index Page)

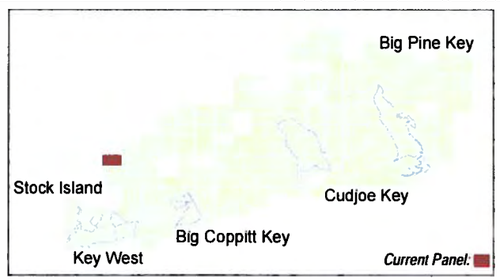

Monroe County
West
(Volume 1)

Panel # 5603

0 150 300 Meters

0 250 500 1,000 Feet

N

Date Printed: 10/15/2011

Legend

- Parcel Boundary
- Combined Species Focus Area
- Combined Species Focus Area Buffer

Panel Locator

(See Index Page)

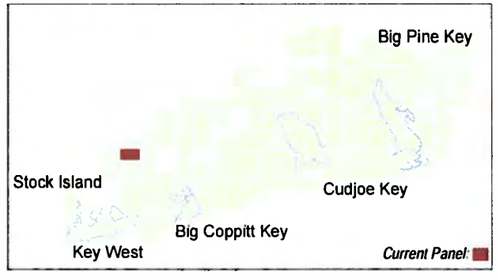

Monroe County
West
(Volume 1)

Panel # 5604

0 150 300 Meters

0 250 500 1,000 Feet

N

Date Printed: 10/15/2011

Legend

- Parcel Boundary
- Combined Species Focus Area
- Combined Species Focus Area Buffer

Panel Locator

(See Index Page)

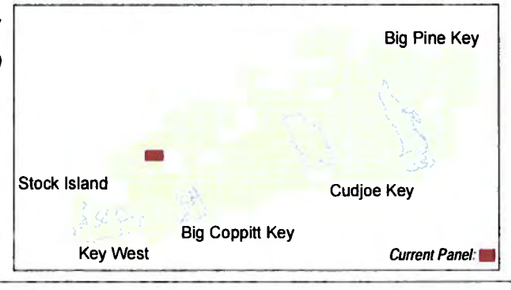

Monroe County West (Volume 1)

Panel # 5605



0 150 300 Meters

0 250 500 1,000 Feet

N

Date Printed: 10/15/2011

Legend

- Parcel Boundary
- Combined Species Focus Area
- Combined Species Focus Area Buffer

Panel Locator

(See Index Page)

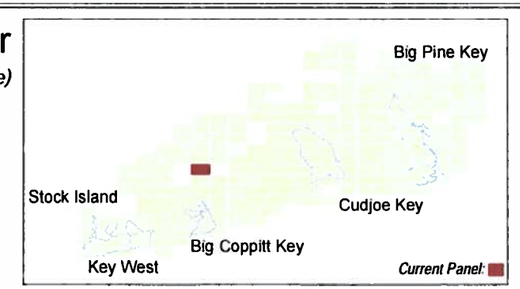

Monroe County
West
(Volume 1)

Panel # 5607

0 150 300 Meters

0 250 500 1,000 Feet

N

Date Printed: 10/15/2011

Legend

- Parcel Boundary
- Combined Species Focus Area
- Combined Species Focus Area Buffer

Panel Locator

(See Index Page)

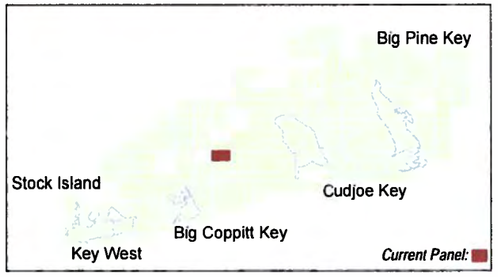

Monroe County West (Volume 1)

Panel # 5609

0 150 300 Meters

0 250 500 1,000 Feet

N

Date Printed: 10/15/2011

Legend

- Parcel Boundary
- Combined Species Focus Area
- Combined Species Focus Area Buffer

Panel Locator

(See Index Page)

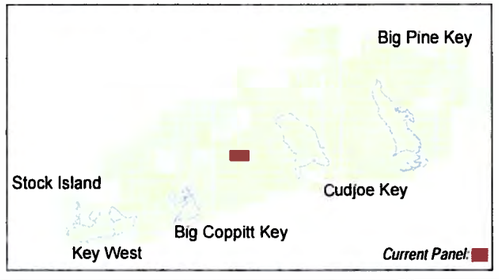

Monroe County
West
(Volume 1)

Panel # 5610

0 150 300 Meters

0 250 500 1,000 Feet

N

Date Printed: 10/15/2011

Legend

- Parcel Boundary
- Combined Species Focus Area
- Combined Species Focus Area Buffer

Panel Locator

(See Index Page)

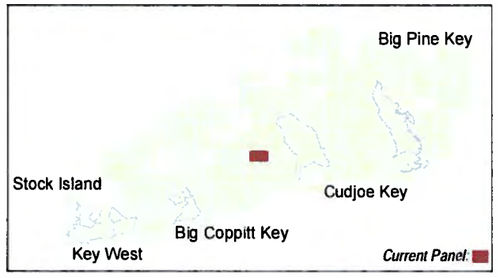

Monroe County
West
(Volume 1)

Panel # 5611

0 150 300 Meters

0 250 500 1,000 Feet

N

Date Printed: 10/15/2011

Legend

- Parcel Boundary
- Combined Species Focus Area
- Combined Species Focus Area Buffer

Panel Locator

(See Index Page)

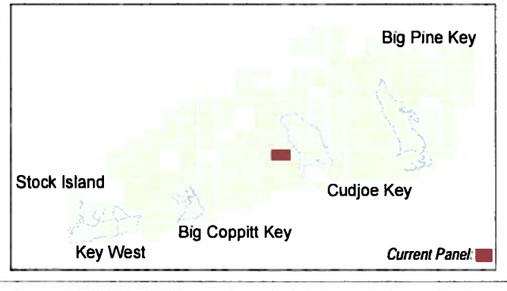

Monroe County
West
(Volume 1)

Panel # 5612

0 150 300 Meters

0 250 500 1,000 Feet

N

Date Printed: 10/15/2011

Legend

- Parcel Boundary
- Combined Species Focus Area
- Combined Species Focus Area Buffer

Panel Locator

(See Index Page)

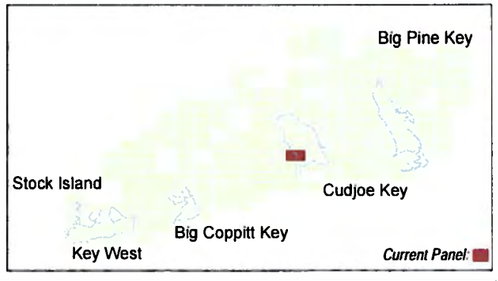

Monroe County West (Volume 1)

Panel # 5613

0 150 300 Meters

0 250 500 1,000 Feet

N

Date Printed: 10/15/2011

Legend

- Parcel Boundary
- Combined Species Focus Area
- Combined Species Focus Area Buffer

Panel Locator

(See Index Page)

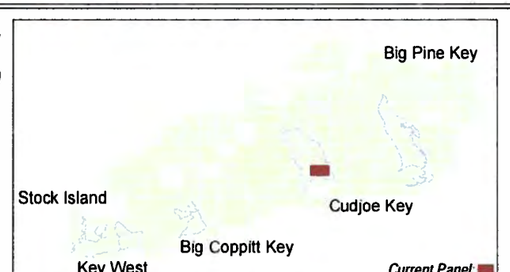

Monroe County West (Volume 1)

Panel # 5614

0 150 300 Meters

0 250 500 1,000 Feet

N

Date Printed: 10/15/2011

Legend

- Parcel Boundary
- Combined Species Focus Area
- Combined Species Focus Area Buffer

Panel Locator

(See Index Page)

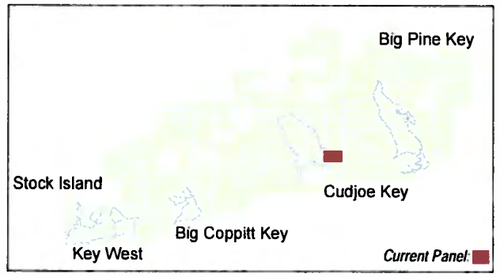

Monroe County West (Volume 1)

Panel # 5615

0 150 300 Meters

0 250 500 1,000 Feet

N

Date Printed: 10/15/2011

Legend

- Parcel Boundary
- Combined Species Focus Area
- Combined Species Focus Area Buffer

Panel Locator

(See Index Page)

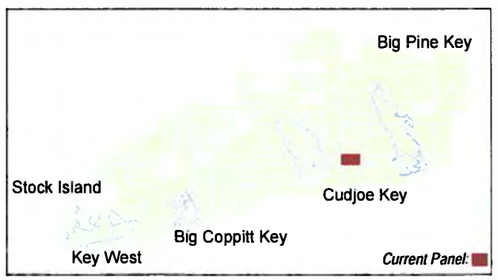

Monroe County West (Volume 1)

Panel # 5616

0 150 300 Meters

0 250 500 1,000 Feet

N

Date Printed: 10/15/2011

Legend

- Parcel Boundary
- Combined Species Focus Area
- Combined Species Focus Area Buffer

Panel Locator

(See Index Page)

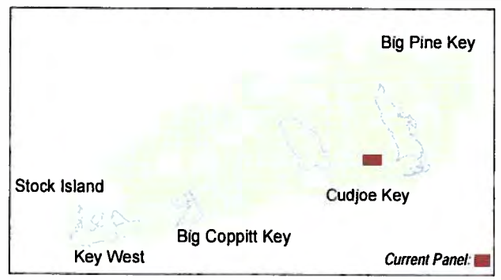

Monroe County West (Volume 1)

Panel # 5617

0 150 300 Meters

0 250 500 1,000 Feet

N

Date Printed: 10/15/2011

Legend

- Parcel Boundary
- Combined Species Focus Area
- Combined Species Focus Area Buffer

Panel Locator

(See Index Page)

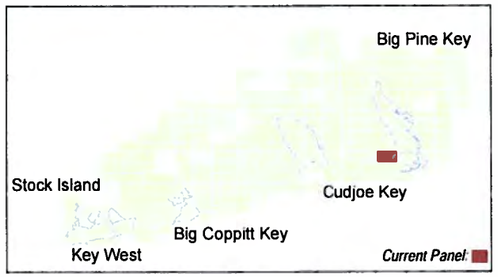

Monroe County
West
(Volume 1)

Panel # 5618

0 150 300 Meters

0 250 500 1,000 Feet

N

Date Printed: 10/15/2011

Legend

- Parcel Boundary
- Combined Species Focus Area
- Combined Species Focus Area Buffer

Panel Locator

(See Index Page)

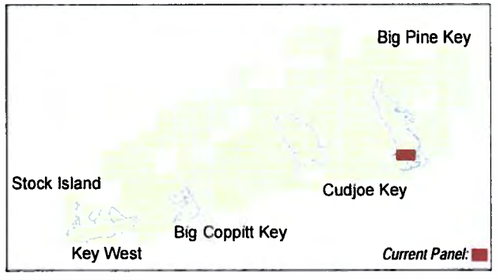

Monroe County West (Volume 1)

Panel # 5619

0 150 300 Meters

0 250 500 1,000 Feet

N

Date Printed: 10/15/2011

Legend

- Parcel Boundary
- Combined Species Focus Area
- Combined Species Focus Area Buffer

Panel Locator

(See Index Page)

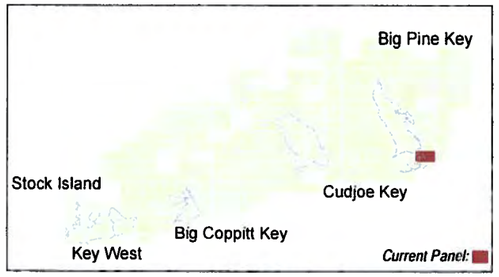

Monroe County West (Volume 1)

Panel # 5620

0 150 300 Meters

0 250 500 1,000 Feet

N

Date Printed: 10/15/2011

Legend

- Parcel Boundary
- Combined Species Focus Area
- Combined Species Focus Area Buffer

Panel Locator

(See Index Page)

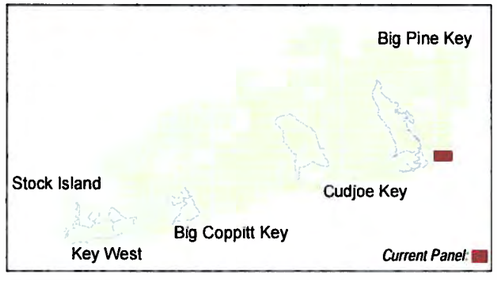

Monroe County West (Volume 1)

Panel # 5621

0 150 300 Meters

0 250 500 1,000 Feet

N

Date Printed: 10/15/2011

Legend

- Parcel Boundary
- Combined Species Focus Area
- Combined Species Focus Area Buffer

Panel Locator

(See Index Page)

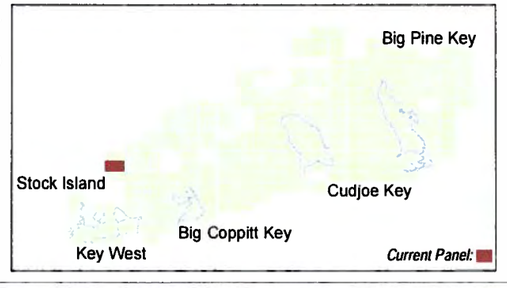

Monroe County
West
(Volume 1)

Panel # 5703

0 150 300 Meters

0 250 500 1,000 Feet

N

Date Printed: 10/15/2011

Legend

- Parcel Boundary
- Combined Species Focus Area
- Combined Species Focus Area Buffer

Panel Locator

(See Index Page)

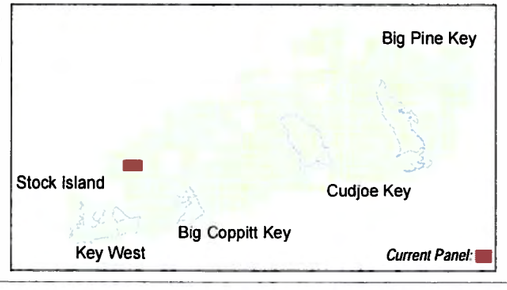

Monroe County
West
(Volume 1)

Panel # 5704

0 150 300 Meters

0 250 500 1,000 Feet

N

Date Printed: 10/15/2011

Legend

- Parcel Boundary
- Combined Species Focus Area
- Combined Species Focus Area Buffer

Panel Locator

(See Index Page)

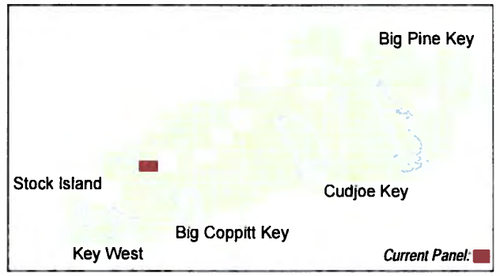

Monroe County West (Volume 1)

Panel # 5705

0 150 300 Meters

0 250 500 1,000 Feet

N

Date Printed: 10/15/2011

Legend

- Parcel Boundary
- Combined Species Focus Area
- Combined Species Focus Area Buffer

Panel Locator

(See Index Page)

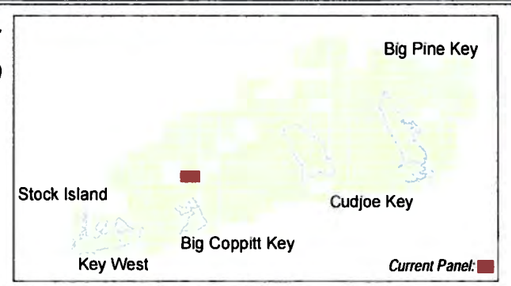

Monroe County
West
(Volume 1)

Panel # 5707

0 150 300 Meters

0 250 500 1,000 Feet

N

Date Printed: 10/15/2011

Legend

- Parcel Boundary
- Combined Species Focus Area
- Combined Species Focus Area Buffer

Panel Locator

(See Index Page)

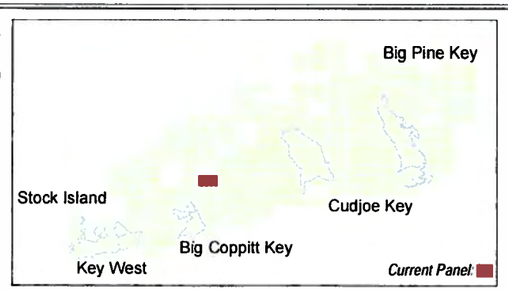

Monroe County
West
(Volume 1)

Panel # 5708

0 150 300 Meters

0 250 500 1,000 Feet

N

Date Printed: 10/15/2011

Legend

- Parcel Boundary
- Combined Species Focus Area
- Combined Species Focus Area Buffer

Panel Locator

(See Index Page)

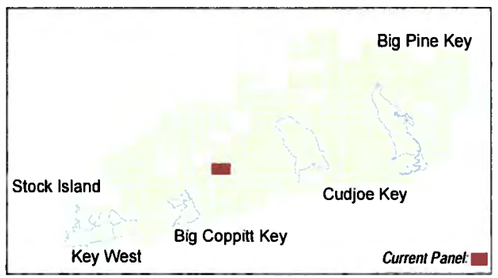

Monroe County
West
(Volume 1)

Panel # 5709

0 150 300 Meters

0 250 500 1,000 Feet

N

Date Printed: 10/15/2011

Legend

- Parcel Boundary
- Combined Species Focus Area
- Combined Species Focus Area Buffer

Panel Locator

(See Index Page)

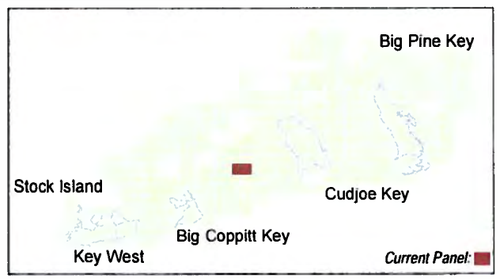

Monroe County
West
(Volume 1)

Panel # 5710

0 150 300 Meters

0 250 500 1,000 Feet

N

Date Printed: 10/15/2011

Legend

- Parcel Boundary
- Combined Species Focus Area
- Combined Species Focus Area Buffer

Panel Locator

(See Index Page)

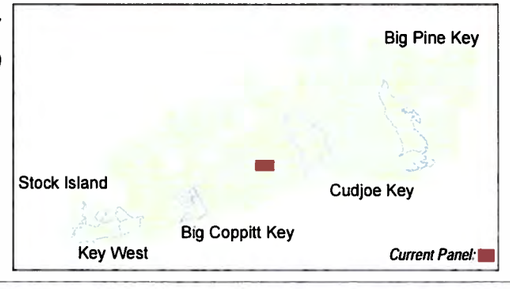

Monroe County West (Volume 1)

Panel # 5711

0 150 300 Meters

0 250 500 1,000 Feet

N

Date Printed: 10/15/2011

Legend

- Parcel Boundary
- Combined Species Focus Area
- Combined Species Focus Area Buffer

Panel Locator

(See Index Page)

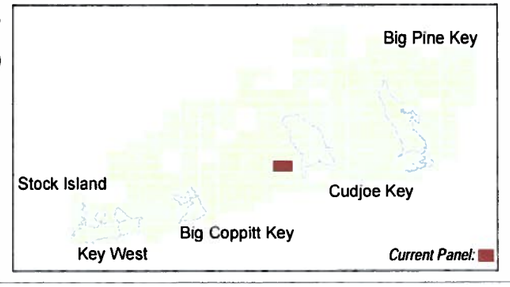

Monroe County
West
(Volume 1)

Panel # 5712

0 150 300 Meters

0 250 500 1,000 Feet

N

Date Printed: 10/15/2011

Legend

- Parcel Boundary
- Combined Species Focus Area
- Combined Species Focus Area Buffer

Panel Locator

(See Index Page)

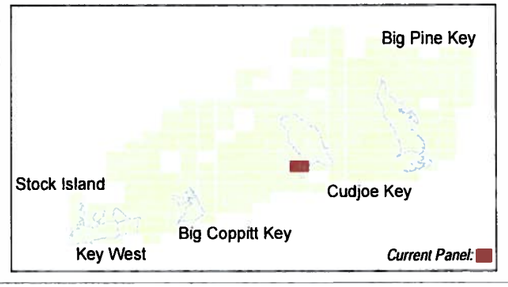

Monroe County West (Volume 1)

Panel # 5713

0 150 300 Meters

0 250 500 1,000 Feet

N

Date Printed: 10/15/2011

Legend

- Parcel Boundary
- Combined Species Focus Area
- Combined Species Focus Area Buffer

Panel Locator

(See Index Page)

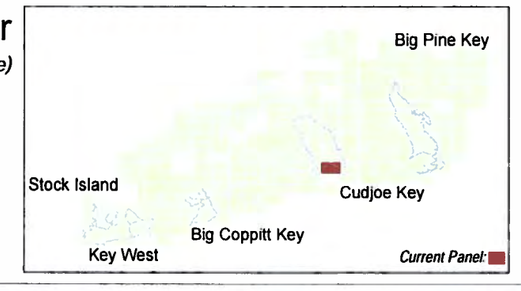

Monroe County West (Volume 1)

Panel # 5714

0 150 300 Meters

0 250 500 1,000 Feet

N

Date Printed: 10/15/2011

Legend

- Parcel Boundary
- Combined Species Focus Area
- Combined Species Focus Area Buffer

Panel Locator

(See Index Page)

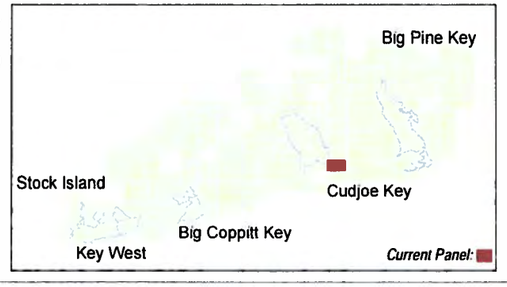

Monroe County West (Volume 1)

Panel # 5715

0 150 300 Meters

0 250 500 1,000 Feet

N

Date Printed: 10/15/2011

Legend

- Parcel Boundary
- Combined Species Focus Area
- Combined Species Focus Area Buffer

Panel Locator

(See Index Page)

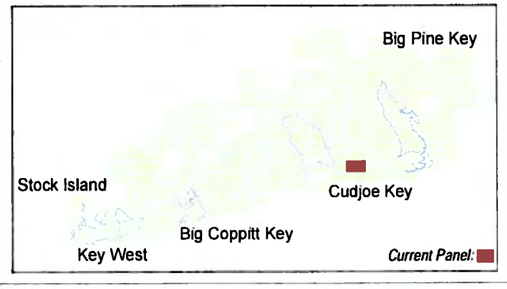

Monroe County
West
(Volume 1)

Panel # 5716

0 150 300 Meters

0 250 500 1,000 Feet

N

Date Printed: 10/15/2011

Legend

- Parcel Boundary
- Combined Species Focus Area
- Combined Species Focus Area Buffer

Panel Locator

(See Index Page)

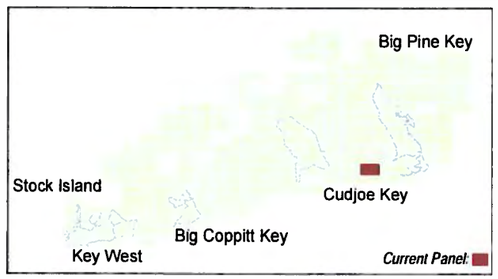

Monroe County
West
(Volume 1)

Panel # 5717

0 150 300 Meters

0 250 500 1,000 Feet

N

Date Printed: 10/15/2011

Legend

- Parcel Boundary
- Combined Species Focus Area
- Combined Species Focus Area Buffer

Panel Locator

(See Index Page)

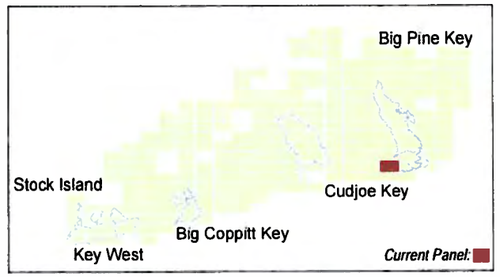

Monroe County
West
(Volume 1)

Panel # 5718

0 150 300 Meters

0 250 500 1,000 Feet

N

Date Printed: 10/15/2011

Legend

- Parcel Boundary
- Combined Species Focus Area
- Combined Species Focus Area Buffer

Panel Locator

(See Index Page)

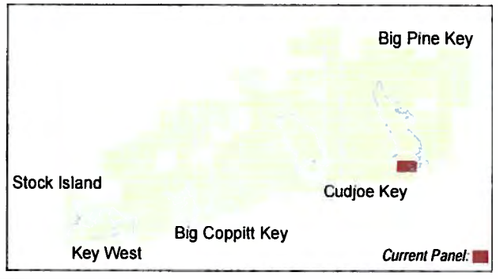

Monroe County
West
(Volume 1)

Panel # 5719

0 150 300 Meters

0 250 500 1,000 Feet

N

Date Printed: 10/15/2011

Legend

- Parcel Boundary
- Combined Species Focus Area
- Combined Species Focus Area Buffer

Panel Locator

(See Index Page)

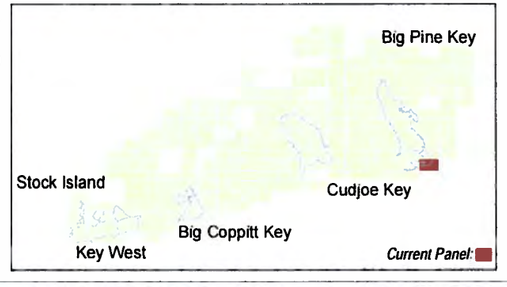

Monroe County West (Volume 1)

Panel # 5720

0 150 300 Meters

0 250 500 1,000 Feet

N

Date Printed: 10/15/2011

Legend

- Parcel Boundary
- Combined Species Focus Area
- Combined Species Focus Area Buffer

Panel Locator

(See Index Page)

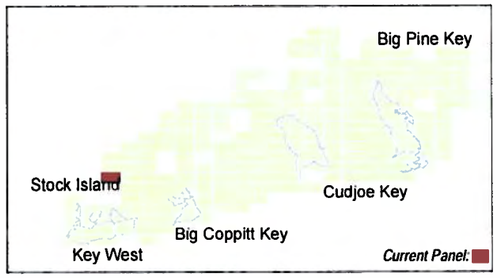

Monroe County
West
(Volume 1)

Panel # 5803

0 150 300 Meters

0 250 500 1,000 Feet

N

Date Printed: 10/15/2011

Legend

- Parcel Boundary
- Combined Species Focus Area
- Combined Species Focus Area Buffer

Panel Locator

(See Index Page)

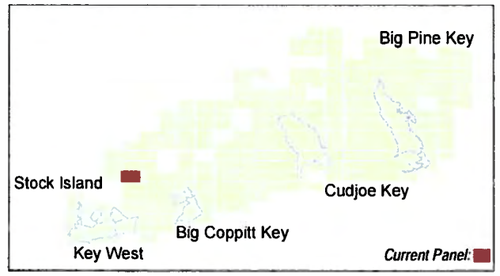

Monroe County
West
(Volume 1)

Panel # 5804

0 150 300 Meters

0 250 500 1,000 Feet

N

Date Printed: 10/15/2011

Legend

- Parcel Boundary
- Combined Species Focus Area
- Combined Species Focus Area Buffer

Panel Locator

(See Index Page)

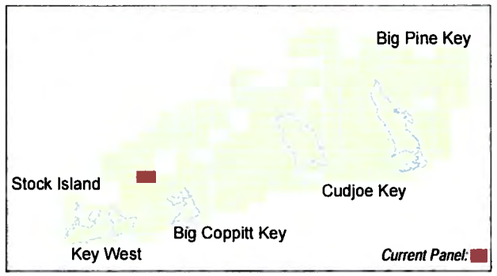

Monroe County West (Volume 1)

Panel # 5805

0 150 300 Meters

0 250 500 1,000 Feet

N

Date Printed: 10/15/2011

Legend

- Parcel Boundary
- Combined Species Focus Area
- Combined Species Focus Area Buffer

Panel Locator

(See Index Page)

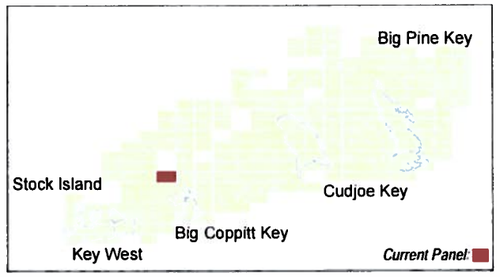

Monroe County West (Volume 1)

Panel # 5806

0 150 300 Meters

0 250 500 1,000 Feet

N

Date Printed: 10/15/2011

Legend

- Parcel Boundary
- Combined Species Focus Area
- Combined Species Focus Area Buffer

Panel Locator

(See Index Page)

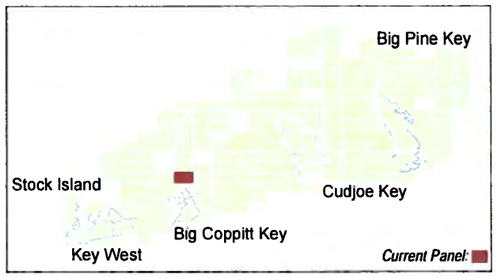

Monroe County
West
(Volume 1)

Panel # 5807

0 150 300 Meters

0 250 500 1,000 Feet

N

Date Printed: 10/15/2011

Legend

- Parcel Boundary
- Combined Species Focus Area
- Combined Species Focus Area Buffer

Panel Locator

(See Index Page)

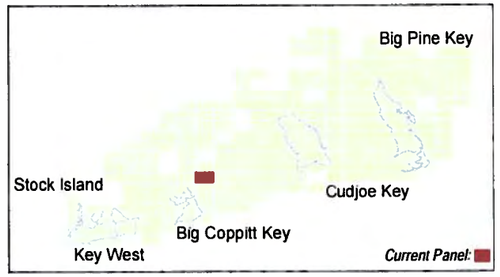

Monroe County
West
(Volume 1)

Panel # 5808

0 150 300 Meters

0 250 500 1,000 Feet

N

Date Printed: 10/15/2011

Legend

- Parcel Boundary
- Combined Species Focus Area
- Combined Species Focus Area Buffer

Panel Locator

(See Index Page)

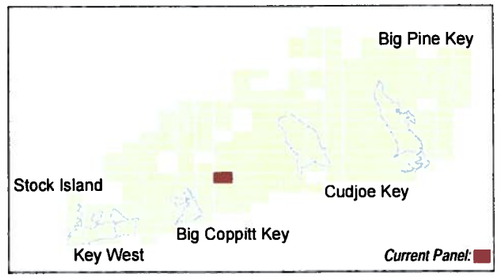

Monroe County
West
(Volume 1)

Panel # 5809

0 150 300 Meters

0 250 500 1,000 Feet

N

Date Printed: 10/15/2011

Legend

- Parcel Boundary
- Combined Species Focus Area
- Combined Species Focus Area Buffer

Panel Locator

(See Index Page)

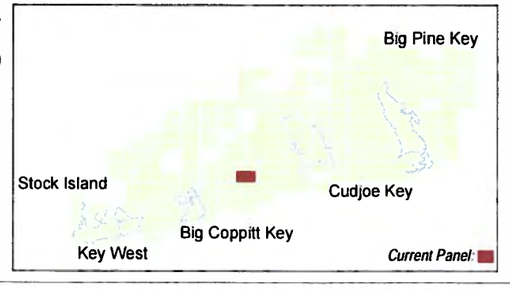

Monroe County
West
(Volume 1)

Panel # 5810

0 150 300 Meters

0 250 500 1,000 Feet

N

Date Printed: 10/15/2011

Legend

- Parcel Boundary
- Combined Species Focus Area
- Combined Species Focus Area Buffer

Panel Locator

(See Index Page)

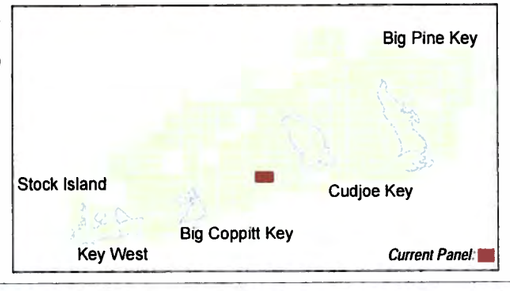

Monroe County West (Volume 1)

Panel # 5811

0 150 300 Meters

0 250 500 1,000 Feet

N

Date Printed: 10/15/2011

Legend

- Parcel Boundary
- Combined Species Focus Area
- Combined Species Focus Area Buffer

Panel Locator

(See Index Page)

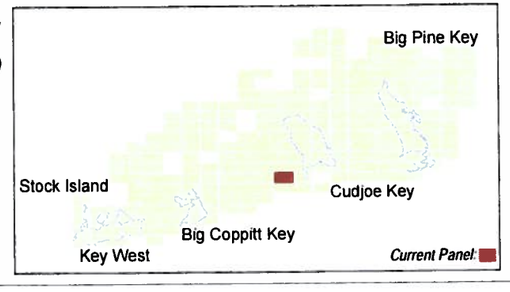

Monroe County West (Volume 1)

Panel # 5812

0 150 300 Meters

0 250 500 1,000 Feet

N

Date Printed: 10/15/2011

Legend

- Parcel Boundary
- Combined Species Focus Area
- Combined Species Focus Area Buffer

Panel Locator

(See Index Page)

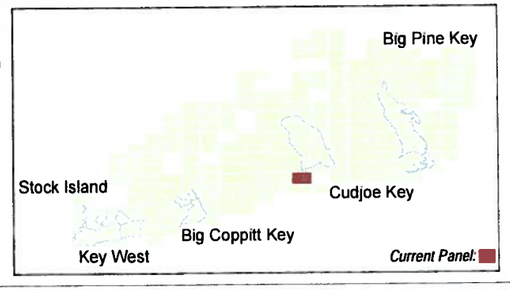

Monroe County
West
(Volume 1)

Panel # 5813

0 150 300 Meters

0 250 500 1,000 Feet

N

Date Printed: 10/15/2011

Legend

- Parcel Boundary
- Combined Species Focus Area
- Combined Species Focus Area Buffer

Panel Locator

(See Index Page)

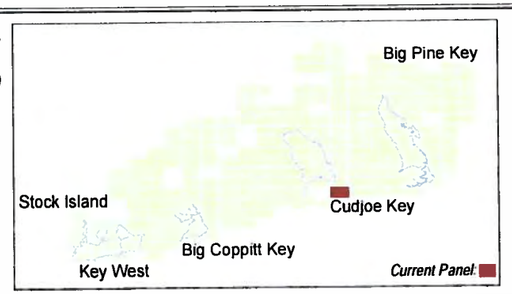

Monroe County
West
(Volume 1)

Panel # 5815

0 150 300 Meters

0 250 500 1,000 Feet

N

Date Printed: 10/15/2011

Legend

- Parcel Boundary
- Combined Species Focus Area
- Combined Species Focus Area Buffer

Panel Locator

(See Index Page)

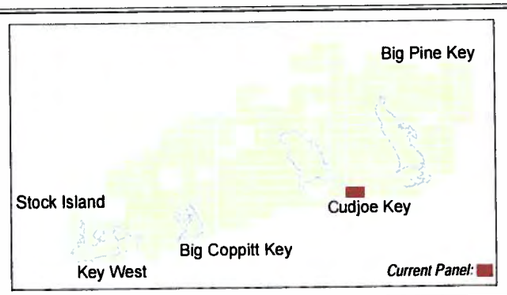

Monroe County
West
(Volume 1)

Panel # 5816

0 150 300 Meters

0 250 500 1,000 Feet

N

Date Printed: 10/15/2011

Legend

- Parcel Boundary
- Combined Species Focus Area
- Combined Species Focus Area Buffer

Panel Locator

(See Index Page)

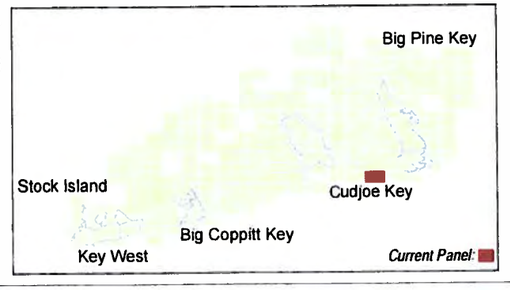

Monroe County
West
(Volume 1)

Panel # 5817

0 150 300 Meters

0 250 500 1,000 Feet

N

Date Printed: 10/15/2011

Legend

- Parcel Boundary
- Combined Species Focus Area
- Combined Species Focus Area Buffer

Panel Locator

(See Index Page)

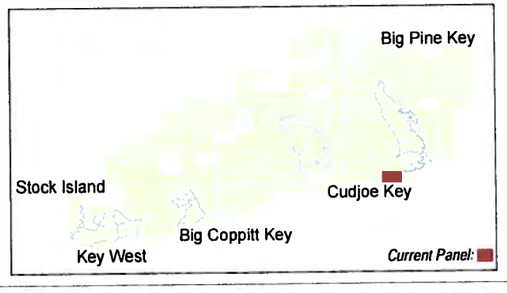

Monroe County West (Volume 1)

Panel # 5818

0 150 300 Meters

0 250 500 1,000 Feet

N

Date Printed: 10/16/2011

Legend

- Parcel Boundary
- Combined Species Focus Area
- Combined Species Focus Area Buffer

Panel Locator

(See Index Page)

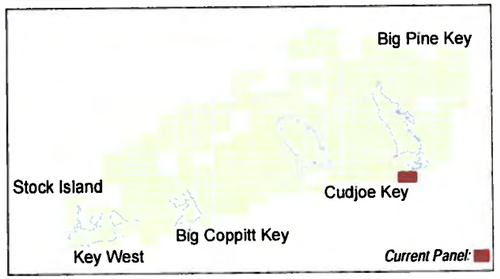

Monroe County West (Volume 1)

Panel # 5819

0 150 300 Meters

0 250 500 1,000 Feet

N

Date Printed: 10/16/2011

Legend

- Parcel Boundary
- Combined Species Focus Area
- Combined Species Focus Area Buffer

Panel Locator

(See Index Page)

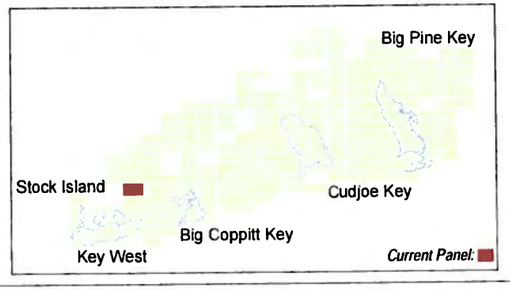

Monroe County
West
(Volume 1)

Panel # 5904

0 150 300 Meters

0 250 500 1,000 Feet

N

Date Printed: 10/16/2011

Legend

- Parcel Boundary
- Combined Species Focus Area
- Combined Species Focus Area Buffer

Panel Locator

(See Index Page)

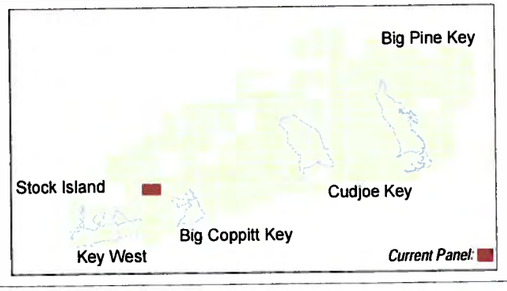

Monroe County
West
(Volume 1)

Panel # 5905

0 150 300 Meters

0 250 500 1,000 Feet

N

Date Printed: 10/16/2011

Legend

- Parcel Boundary
- Combined Species Focus Area
- Combined Species Focus Area Buffer

Panel Locator

(See Index Page)

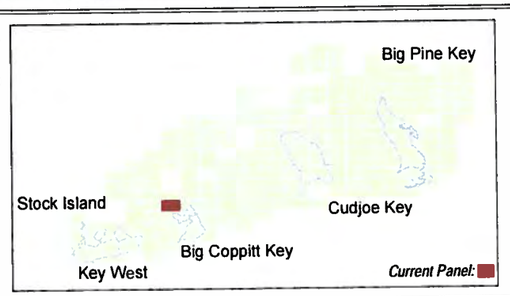

Monroe County
West
(Volume 1)

Panel # 5906

0 150 300 Meters

0 250 500 1,000 Feet

N

Date Printed: 10/16/2011

Legend

- Parcel Boundary
- Combined Species Focus Area
- Combined Species Focus Area Buffer

Panel Locator

(See Index Page)

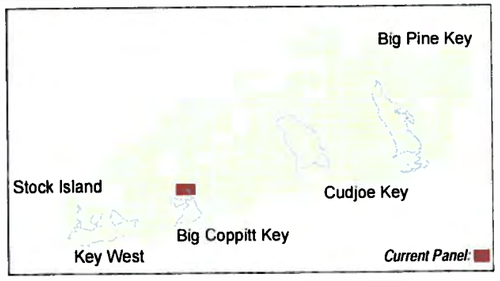

Monroe County
West
(Volume 1)

Panel # 5907

0 150 300 Meters

0 250 500 1,000 Feet

N

Date Printed: 10/16/2011

Legend

- Parcel Boundary
- Combined Species Focus Area
- Combined Species Focus Area Buffer

Panel Locator

(See Index Page)

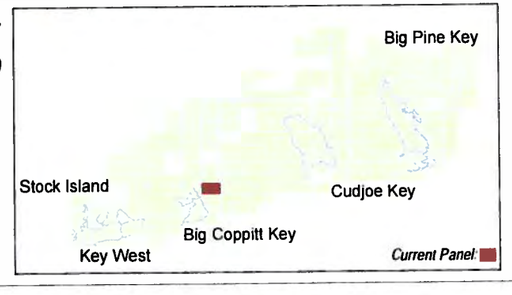

Monroe County West (Volume 1)

Panel # 5908

0 150 300 Meters

0 250 500 1,000 Feet

N

Date Printed: 10/16/2011

Legend

- Parcel Boundary
- Combined Species Focus Area
- Combined Species Focus Area Buffer

Panel Locator

(See Index Page)

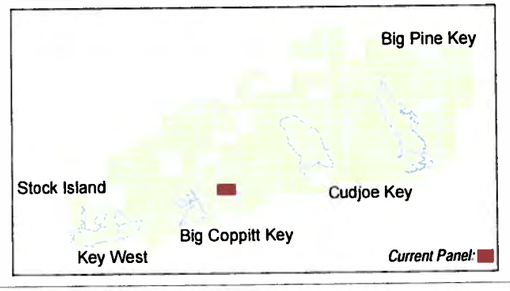

Monroe County West (Volume 1)

Panel # 5909

0 150 300 Meters

0 250 500 1,000 Feet

N

Date Printed: 10/16/2011

Legend

- Parcel Boundary
- Combined Species Focus Area
- Combined Species Focus Area Buffer

Panel Locator

(See Index Page)

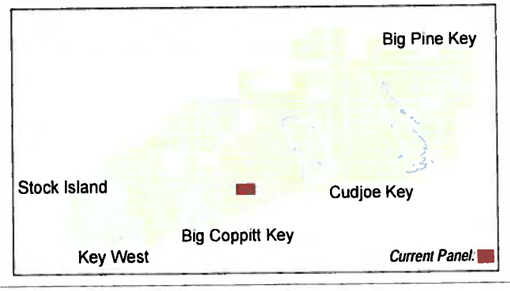

Monroe County West (Volume 1)

Panel # 5910

0 150 300 Meters

0 250 500 1,000 Feet

N

Date Printed: 10/16/2011

Legend

- Parcel Boundary
- Combined Species Focus Area
- Combined Species Focus Area Buffer

Panel Locator

(See Index Page)

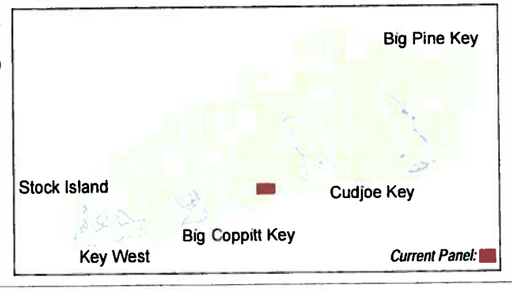

Monroe County West (Volume 1)

Panel # 5911

0 150 300 Meters

0 250 500 1,000 Feet

N

Date Printed: 10/16/2011

Legend

- Parcel Boundary
- Combined Species Focus Area
- Combined Species Focus Area Buffer

Panel Locator

(See Index Page)

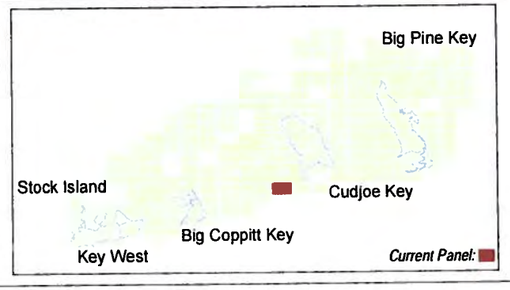

Monroe County
West
(Volume 1)

Panel # 5912

0 150 300 Meters

0 250 500 1,000 Feet

N

Date Printed: 10/16/2011

Legend

- Parcel Boundary
- Combined Species Focus Area
- Combined Species Focus Area Buffer

Panel Locator

(See Index Page)

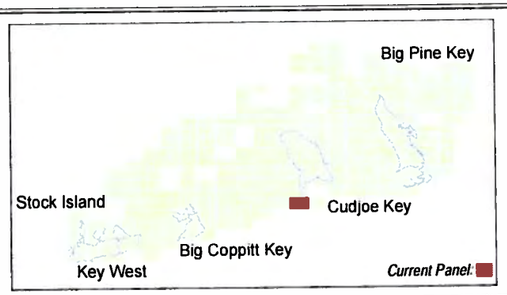

Monroe County
West
(Volume 1)

Panel # 5913

0 150 300 Meters

0 250 500 1,000 Feet

N

Date Printed: 10/16/2011

Legend

- Parcel Boundary
- Combined Species Focus Area
- Combined Species Focus Area Buffer

Panel Locator

(See Index Page)

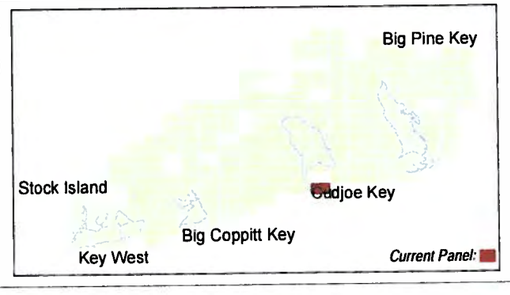

Monroe County
West
(Volume 1)

Panel # 5914

0 150 300 Meters

0 250 500 1,000 Feet

N

Date Printed: 10/16/2011

Legend

- Parcel Boundary
- Combined Species Focus Area
- Combined Species Focus Area Buffer

Panel Locator

(See Index Page)

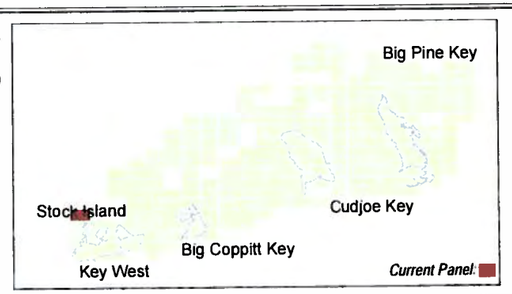

Monroe County
West
(Volume 1)

Panel # 6001

0 150 300 Meters

0 250 500 1,000 Feet

N

Date Printed: 10/16/2011

Legend

- Parcel Boundary
- Combined Species Focus Area
- Combined Species Focus Area Buffer

Panel Locator

(See Index Page)

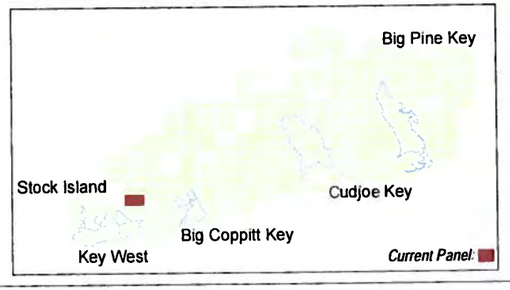

Monroe County West (Volume 1)

Panel # 6004

0 150 300 Meters

0 250 500 1,000 Feet

N

Date Printed: 10/16/2011

Legend

- Parcel Boundary
- Combined Species Focus Area
- Combined Species Focus Area Buffer

Panel Locator

(See Index Page)

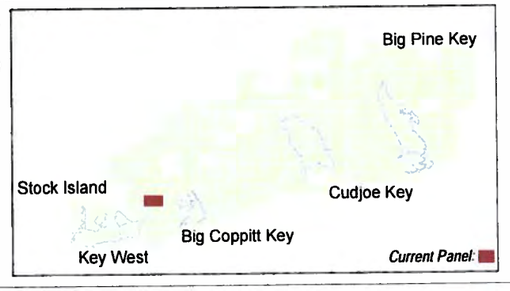

Monroe County
West
(Volume 1)

Panel # 6005

0 150 300 Meters

0 250 500 1,000 Feet

N

Date Printed: 10/16/2011

Legend

- Parcel Boundary
- Combined Species Focus Area
- Combined Species Focus Area Buffer

Panel Locator

(See Index Page)

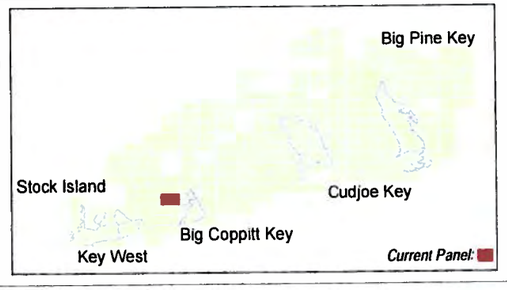

Monroe County
West
(Volume 1)

Panel # 6006

0 150 300 Meters

0 250 500 1,000 Feet

N

Date Printed: 10/16/2011

Legend

- Parcel Boundary
- Combined Species Focus Area
- Combined Species Focus Area Buffer

Panel Locator

(See Index Page)

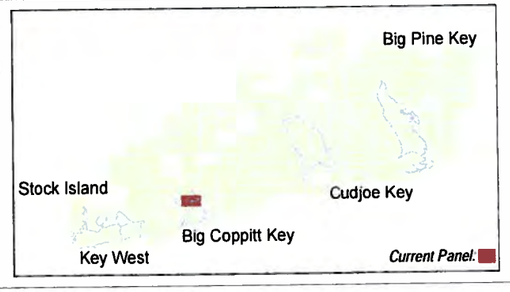

Monroe County
West
(Volume 1)

Panel # 6007

0 150 300 Meters

0 250 500 1,000 Feet

N

Date Printed: 10/16/2011

Legend

- Parcel Boundary
- Combined Species Focus Area
- Combined Species Focus Area Buffer

Panel Locator

(See Index Page)

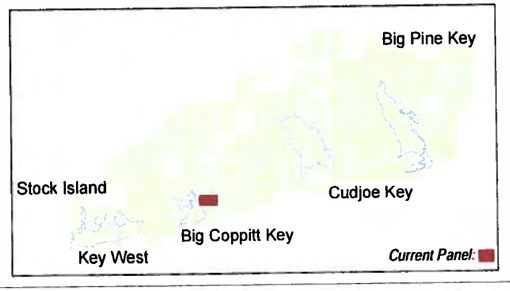

Monroe County West (Volume 1)

Panel # 6008

0 150 300 Meters

0 250 500 1,000 Feet

N

Date Printed: 10/16/2011

Legend

- Parcel Boundary
- Combined Species Focus Area
- Combined Species Focus Area Buffer

Panel Locator

(See Index Page)

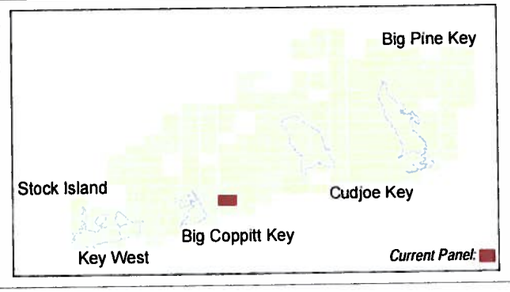

Monroe County
West
(Volume 1)

Panel # 6009

0 150 300 Meters

0 250 500 1,000 Feet

N

Date Printed: 10/16/2011

Legend

- Parcel Boundary
- Combined Species Focus Area
- Combined Species Focus Area Buffer

Panel Locator

(See Index Page)

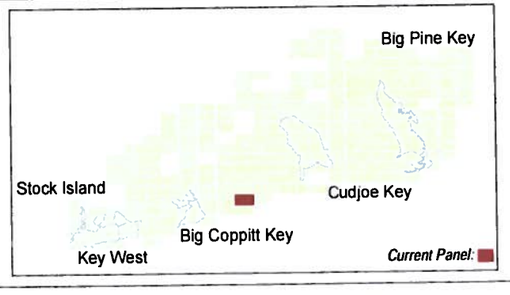

Monroe County
West
(Volume 1)

Panel # 6010

0 150 300 Meters

0 250 500 1,000 Feet

N

Date Printed: 10/16/2011

Legend

- Parcel Boundary
- Combined Species Focus Area
- Combined Species Focus Area Buffer

Panel Locator

(See Index Page)

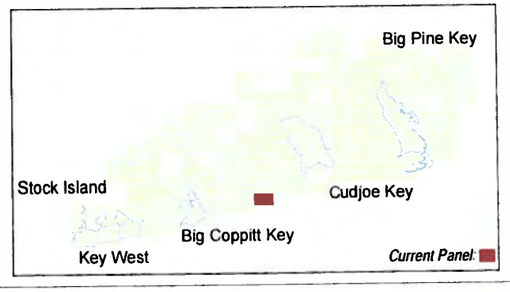

Monroe County
West
(Volume 1)

Panel # 6011

0 150 300 Meters

0 250 500 1,000 Feet

N

Date Printed: 10/16/2011

Legend

- Parcel Boundary
- Combined Species Focus Area
- Combined Species Focus Area Buffer

Panel Locator

(See Index Page)

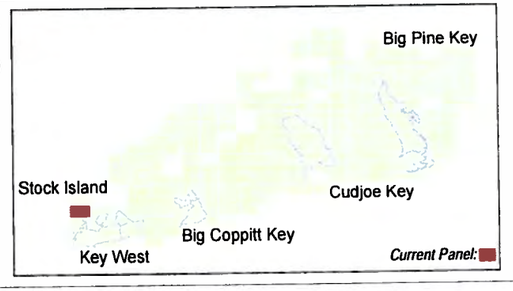

Monroe County
West
(Volume 1)

Panel # 6101

0 150 300 Meters

0 250 500 1,000 Feet

N

Date Printed: 10/16/2011

Legend

- Parcel Boundary
- Combined Species Focus Area
- Combined Species Focus Area Buffer

Panel Locator

(See Index Page)

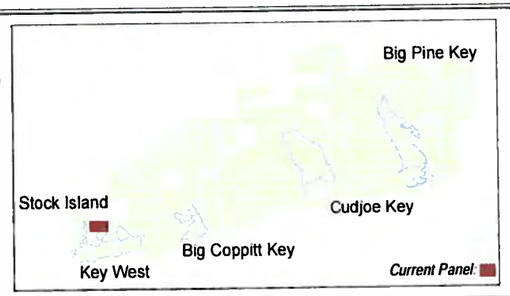

Monroe County West (Volume 1)

Panel # 6102

0 150 300 Meters

0 250 500 1,000 Feet

N

Date Printed: 10/16/2011

Legend

- Parcel Boundary
- Combined Species Focus Area
- Combined Species Focus Area Buffer

Panel Locator

(See Index Page)

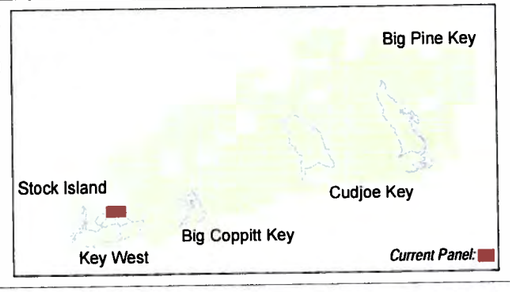

Monroe County
West
(Volume 1)

Panel # 6103

0 150 300 Meters

0 250 500 1,000 Feet

N

Date Printed: 10/16/2011

Legend

- Parcel Boundary
- Combined Species Focus Area
- Combined Species Focus Area Buffer

Panel Locator

(See Index Page)

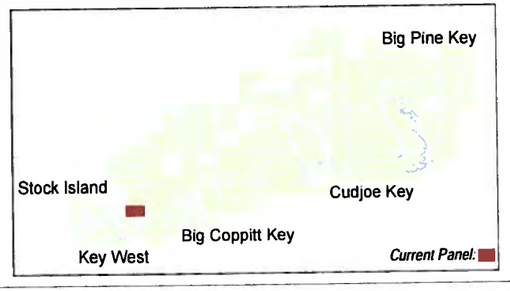

Monroe County
West
(Volume 1)

Panel # 6104

0 150 300 Meters

0 250 500 1,000 Feet

N

Date Printed: 10/16/2011

Legend

- Parcel Boundary
- Combined Species Focus Area
- Combined Species Focus Area Buffer

Panel Locator

(See Index Page)

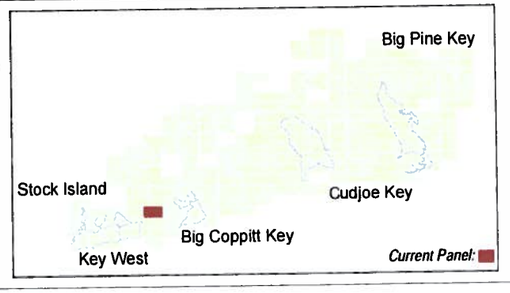

Monroe County
West
(Volume 1)

Panel # 6105

0 150 300 Meters

0 250 500 1,000 Feet

N

Date Printed: 10/16/2011

Legend

- Parcel Boundary
- Combined Species Focus Area
- Combined Species Focus Area Buffer

Panel Locator

(See Index Page)

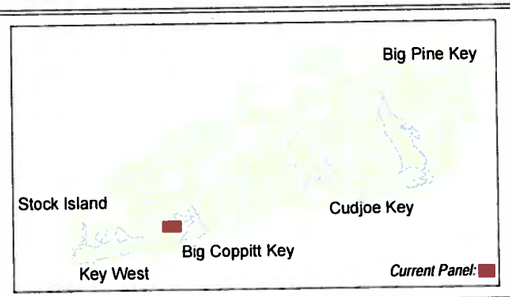

Monroe County West (Volume 1)

Panel # 6106

0 150 300 Meters

0 250 500 1,000 Feet

N

Date Printed: 10/16/2011

Legend

- Parcel Boundary
- Combined Species Focus Area
- Combined Species Focus Area Buffer

Panel Locator

(See Index Page)

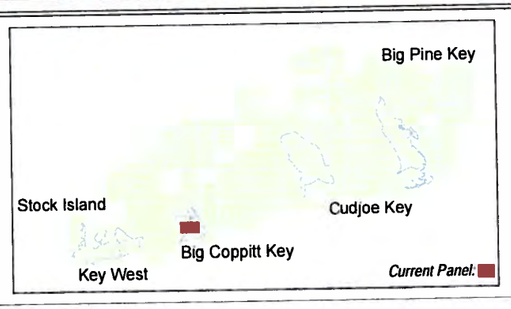

Monroe County West (Volume 1)

Panel # 6107

0 150 300 Meters

0 250 500 1,000 Feet

N

Date Printed: 10/16/2011

Legend

- Parcel Boundary
- Combined Species Focus Area
- Combined Species Focus Area Buffer

Panel Locator

(See Index Page)

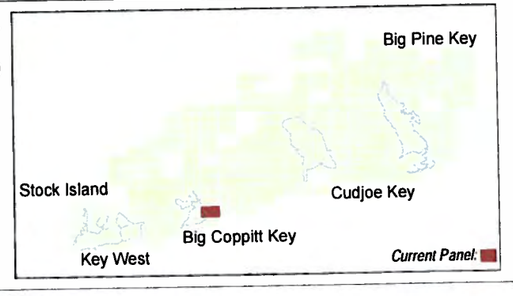

Monroe County
West
(Volume 1)

Panel # 6108

0 150 300 Meters

0 250 500 1,000 Feet

N

Date Printed: 10/16/2011

Legend

- Parcel Boundary
- Combined Species Focus Area
- Combined Species Focus Area Buffer

Panel Locator

(See Index Page)

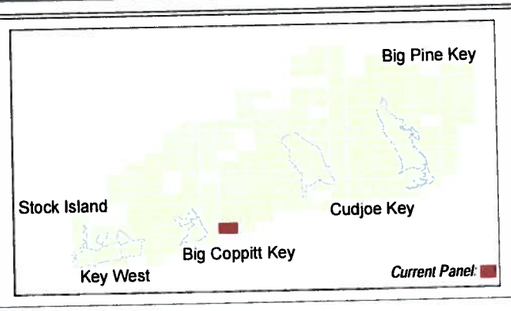

Monroe County
West
(Volume 1)

Panel # 6109

0 150 300 Meters

0 250 500 1,000 Feet

N

Date Printed: 10/16/2011

Legend

- Parcel Boundary
- Combined Species Focus Area
- Combined Species Focus Area Buffer

Panel Locator

(See Index Page)

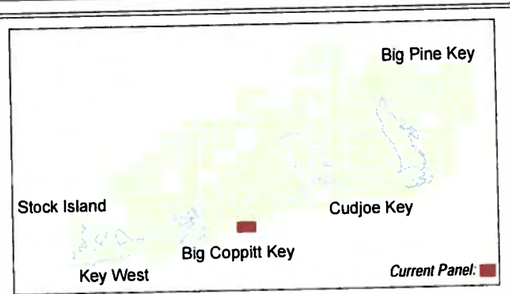

Monroe County West (Volume 1)

Panel # 6110

0 150 300 Meters

0 250 500 1,000 Feet

N

Date Printed: 10/16/2011

Legend

- Parcel Boundary
- Combined Species Focus Area
- Combined Species Focus Area Buffer

Panel Locator

(See Index Page)

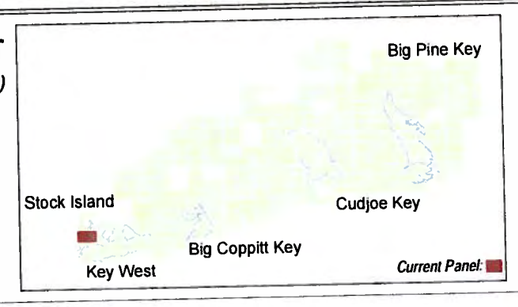

Monroe County West (Volume 1)

Panel # 6201

0 150 300 Meters

0 250 500 1,000 Feet

N

Date Printed: 10/16/2011

Legend

- Parcel Boundary
- Combined Species Focus Area
- Combined Species Focus Area Buffer

Panel Locator

(See Index Page)

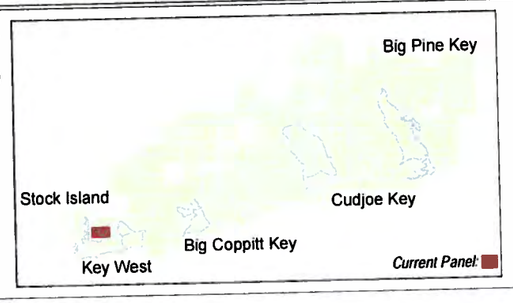

Monroe County West (Volume 1)

Panel # 6202

0 150 300 Meters

0 250 500 1,000 Feet

N

Date Printed: 10/16/2011

Legend

- Parcel Boundary
- Combined Species Focus Area
- Combined Species Focus Area Buffer

Panel Locator

(See Index Page)

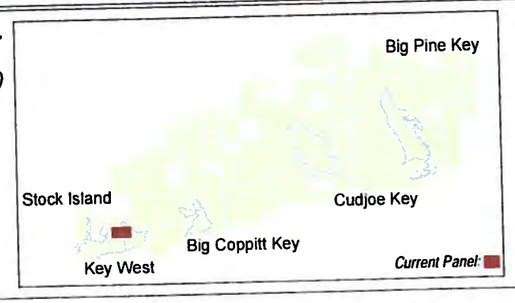

Monroe County West (Volume 1)

Panel # 6203

0 150 300 Meters

0 250 500 1,000 Feet

N

Date Printed: 10/16/2011

Legend

- Parcel Boundary
- Combined Species Focus Area
- Combined Species Focus Area Buffer

Panel Locator

(See Index Page)

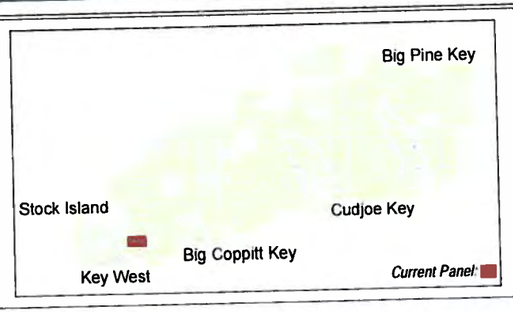

Monroe County West (Volume 1)

Panel # 6204

0 150 300 Meters

0 250 500 1,000 Feet

N

Date Printed: 10/16/2011

Legend

- Parcel Boundary
- Combined Species Focus Area
- Combined Species Focus Area Buffer

Panel Locator

(See Index Page)

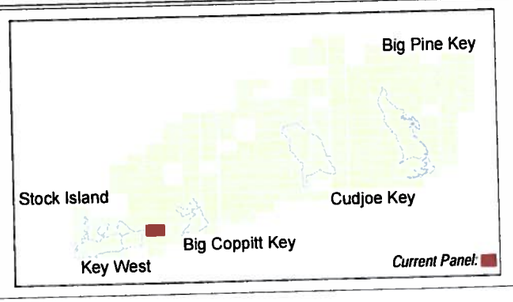

Monroe County West (Volume 1)

Panel # 6205

0 150 300 Meters

0 250 500 1,000 Feet

N

Date Printed: 10/16/2011

Legend

- Parcel Boundary
- Combined Species Focus Area
- Combined Species Focus Area Buffer

Panel Locator

(See Index Page)

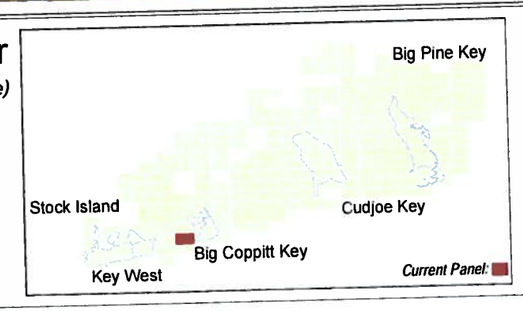

Monroe County West (Volume 1)

Panel # 6206

0 150 300 Meters

0 250 500 1,000 Feet

N

Date Printed: 10/16/2011

Legend

- Parcel Boundary
- Combined Species Focus Area
- Combined Species Focus Area Buffer

Panel Locator

(See Index Page)

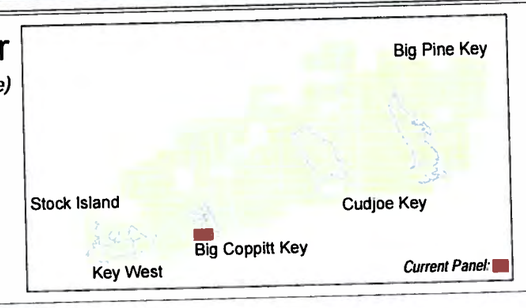

Monroe County
West
(Volume 1)

Panel # 6207

0 150 300 Meters

0 250 500 1,000 Feet

N

Date Printed: 10/16/2011

Legend

- Parcel Boundary
- Combined Species Focus Area
- Combined Species Focus Area Buffer

Panel Locator

(See Index Page)

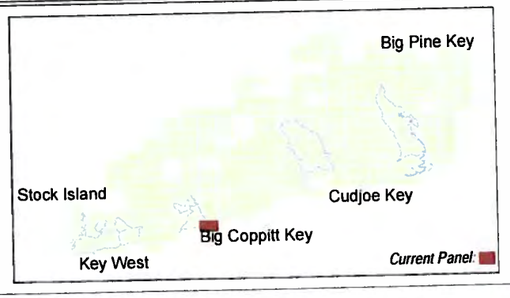

Monroe County
West
(Volume 1)

Panel # 6208

0 150 300 Meters

0 250 500 1,000 Feet

N

Date Printed: 10/16/2011

Legend

- Parcel Boundary
- Combined Species Focus Area
- Combined Species Focus Area Buffer

Panel Locator

(See Index Page)

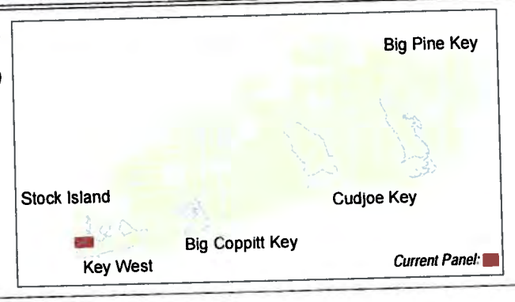

Monroe County West (Volume 1)

Panel # 6301

0 150 300 Meters

0 250 500 1,000 Feet

N

Date Printed: 10/16/2011

Legend

- Parcel Boundary
- Combined Species Focus Area
- Combined Species Focus Area Buffer

Panel Locator

(See Index Page)

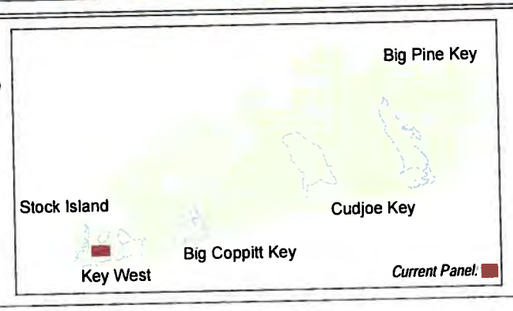

Monroe County West (Volume 1)

Panel # 6302

0 150 300 Meters

0 250 500 1,000 Feet

N

Date Printed: 10/16/2011

Legend

- Parcel Boundary
- Combined Species Focus Area
- Combined Species Focus Area Buffer

Panel Locator

(See Index Page)

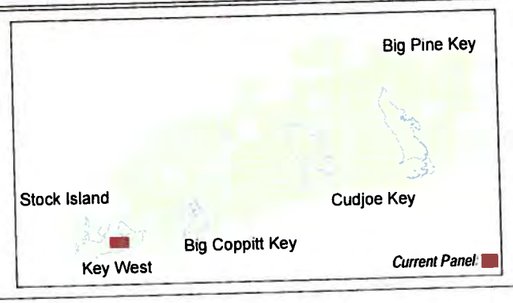

Monroe County West (Volume 1)

Panel # 6303

0 150 300 Meters

0 250 500 1,000 Feet

N

Date Printed: 10/16/2011

Legend

- Parcel Boundary
- Combined Species Focus Area
- Combined Species Focus Area Buffer

Panel Locator

(See Index Page)

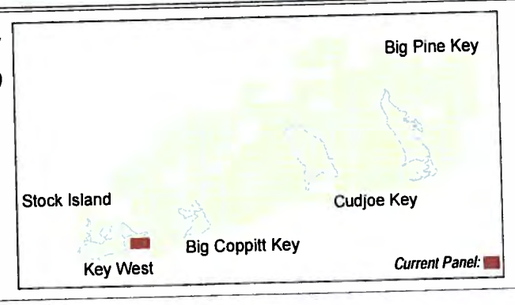

Monroe County West (Volume 1)

Panel # 6304

0 150 300 Meters

0 250 500 1,000 Feet

N

Date Printed: 10/16/2011

Legend

- Parcel Boundary
- Combined Species Focus Area
- Combined Species Focus Area Buffer

Panel Locator

(See Index Page)

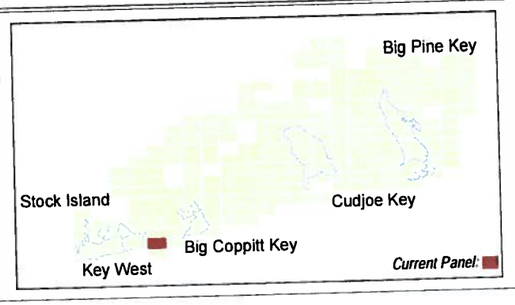

Monroe County West (Volume 1)

Panel # 6305

0 150 300 Meters

0 250 500 1,000 Feet

N

Date Printed: 10/16/2011

Legend

- Parcel Boundary
- Combined Species Focus Area
- Combined Species Focus Area Buffer

Panel Locator

(See Index Page)

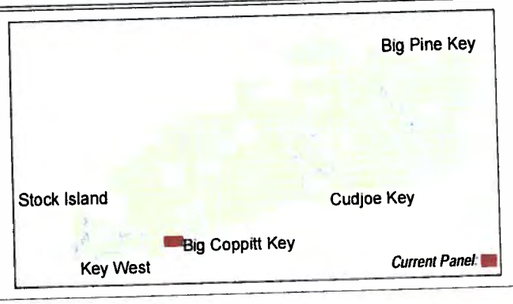

Monroe County
West
(Volume 1)

Panel # 6306

0 150 300 Meters

0 250 500 1,000 Feet

N

Date Printed: 10/16/2011

Legend

- Parcel Boundary
- Combined Species Focus Area
- Combined Species Focus Area Buffer

Panel Locator

(See Index Page)

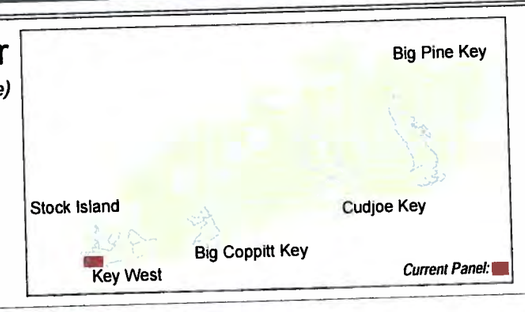

Monroe County West (Volume 1)

Panel # 6401

0 150 300 Meters

0 250 500 1,000 Feet

N

Date Printed: 10/16/2011

Legend

- Parcel Boundary
- Combined Species Focus Area
- Combined Species Focus Area Buffer

Panel Locator

(See Index Page)

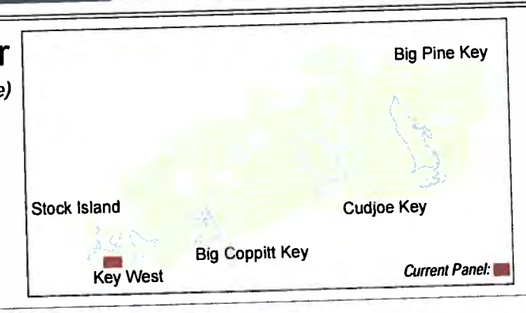

Monroe County West (Volume 1)

Panel # 6402

0 150 300 Meters

0 250 500 1,000 Feet

N

Date Printed: 10/16/2011

Legend

- Parcel Boundary
- Combined Species Focus Area
- Combined Species Focus Area Buffer

Panel Locator

(See Index Page)

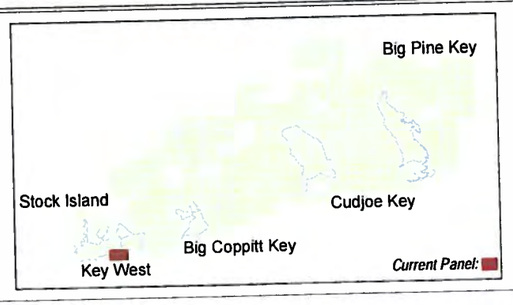

Monroe County
West
(Volume 1)

Panel # 6403

0 150 300 Meters

0 250 500 1,000 Feet

N

Date Printed: 10/16/2011

Legend

- Parcel Boundary
- Combined Species Focus Area
- Combined Species Focus Area Buffer

Panel Locator

(See Index Page)

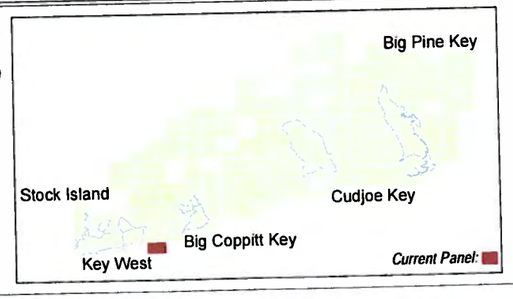

Monroe County West (Volume 1)

Panel # 6405