County of Monroe
Planning and Environmental Resources Department

We strive to be caring, professional, and fair.

INCIDENTAL TAKE PERMIT NUMBER TE083411-0

14th ANNUAL BIG PINE / NO NAME KEY MITIGATION REPORT

REPORTING YEAR 14: JANUARY 1, 2019 TO DECEMBER 31, 2019

Table of Contents

INTRODUCTION 3

I. 2019 KEY DEER CENSUS 3

II. KEY DEER MORTALITY SUMMARY 4

III. KEY DEER CENSUS AND MORTALITY DATA DISCUSSION 5

IV. SUMMARY OF HABITAT MANAGEMENT ACTIVITIES 6

V. KEY DEER MORTALITY RATIO 6

VI. ANNUAL IMPACTS TO LOWER KEYS MARSH RABBIT HABITAT 500-METER BUFFERS 7

VII. CUMULATIVE IMPACTS TO LOWER KEYS MARSH RABBIT HABITAT 500-METER BUFFERS 9

VIII. LOWER KEYS MARSH RABBIT ROAD MORTALITY 9

IX. CUMULATIVE IMPACTS TO PROJECT AREA SINCE PERMIT ISSUANCE (6/9/2006) 9

X. DEVELOPMENT ACTIVITIES 14

XI. H-VALUE ASSOCIATED WITH DEVELOPMENT JANUARY 1, 2019 THROUGH DECEMBER 31, 2019 17

XII. CUMULATIVE H-VALUE FOR ALL DEVELOPMENT 17

XIII. CONSTRUCTION OBSERVATIONS 18

XIV. ACQUISITIONS THROUGH DECEMBER 31, 2019 18

XV. ACQUISITIONS FOR 2019 18

XVI. CUMULATIVE “H” ACQUIRED 18

XVII. MANAGEMENT ACTIVITIES CONDUCTED FROM JANUARY 1, 2019 TO DECEMBER 31, 2019 18

XVIII. ASSESSMENT OF ALL MITIGATION PARCELS 18

XIX. EXOTIC / NUISANCE PLANT CONTROL PROGRAM MONITORING REPORT 19

XX. MITIGATION CONFIRMATION STATEMENT 19

XXI. OTHER PERTINENT INFORMATION 20

XXII. UPDATED MASTER LIST OF ALL DEVELOPMENT PERMITTED ON BIG PINE KEY AND NO NAME KEY 22

Exhibits

Exhibit 1 Map of Development Activities – Cumulative

Exhibit 2 Map of Development Activities – 2019

Exhibit 3 Map of Acquired Mitigation Parcels – Cumulative

Exhibit 4 Map of Acquired Mitigation Parcels – 2019

Exhibit 5 Map of H Impacts in Lower Keys marsh rabbit habitat – 2019

Appendices

Appendix I Mitigation Lands Invasive Exotic Vegetation Status Report

Appendix II HCP Development Permit Master List Through 2019 (14th Annual Reporting Period)

INTRODUCTION

Efforts to address the development impacts on the habitat of the endangered Key deer and Lower Keys marsh rabbit, and the threatened eastern indigo snake on Big Pine Key and No Name Key, began in the mid-1980s. In 1998, Monroe County (County), the Florida Department of Transportation, and the Florida Department of Community Affairs signed a Memorandum of Agreement in which they committed to develop a Habitat Conservation Plan (HCP) in accordance with Section 10(2)(A) of the Endangered Species Act for these two Keys. In order to determine community needs, the County also carried out a planning effort called the "Livable CommuniKeys Plan" (LCP) that was based on community participation and carried out concurrently with the HCP. The County initiated the LCP in April 2000 and adopted the Master Plan for Future Development of Big Pine Key and No Name Key in December 2004.

The HCP, together with the LCP for Big Pine Key and No Name Key, provide the basis of a Master Growth Management Plan for development on Big Pine Key and No Name Key. It satisfies the functional and recreational needs of a rural community while maintaining the long-term viability of covered species and their habitat. The HCP provides for minimization and mitigation of incidental take by regulating development and acquisition activities. The goals of the HCP are to ensure that future development activity does not have a negative effect on Key deer, Lower Keys marsh rabbit, and eastern indigo snake populations. The federal Incidental Take Permit (ITP), TE083411-0, is the accompanying regulatory document to the HCP. The ITP has a 20-year lifespan from June 9, 2003 through June 30, 2023. To account for development activities authorized prior to the adoption of the LCP, impacts and land acquisitions are included for the period from March 13, 1995 to June 8, 2006. The initial monitoring year is the period from the effective date of the ITP, June 9, 2006, to the end of the same calendar year (December 31, 2006). Items in the cumulative data counts over the 20-year period include numbers of County-acquired parcels, fence permits, single family residential development, and commercial development.

This document constitutes the *14th Annual Monitoring Report on the Habitat Conservation Plan for the Key Deer and Other Protected Species*, a report that Monroe County prepares annually and presents to the U.S. Fish and Wildlife Service (USFWS or Service) to fulfill the requirements of the ITP. The current document provides an account of development and acquisition activities from March 13, 1995 through December 31, 2019 and includes the balance of the H-values debited by development activities, as well as those credited by acquisitions, dedications, and conservation activities.

I. 2019 KEY DEER INDEX

Results of the Key deer abundance indices, including the calculation of the average number of deer seen.

The Key deer road-count index value is the average count from multiple road-count surveys throughout the year on Big Pine Key and No Name Key. It has also been referred to as the Key deer "census," "road count," and "count index"; these labels are often used interchangeably. The road counts have previously been conducted once to bi-monthly with a single sunset survey, but the survey methodology was modified in response to stochastic events requiring a more intensive survey regimen to assess potential effects to the Key deer population. These intensive surveys

were also used to estimate population size on the core islands (Big Pine and No Name Keys) as well as estimate Key deer mortality after Hurricane Irma struck the Lower Florida Keys on September 10, 2017.

Because of staffing insufficiency at the Refuge, no data was available for 2019. Following is the data that was available for prior reporting years:

Year	Period Covered by Surveys	Survey Method	Number of Surveys	Average Deer Count
2010	January - December	Monthly sunset	10	57
2011	January - December	Monthly sunset	11	61
2012	January - December	Monthly sunset	10	59
2013	January - December	Bi-monthly sunset	5	68
2014	January - December	Bi-monthly sunset	6	67
2015	January - December	Bi-monthly sunset	5	52
2016	January - September	Bi-monthly sunset	5	54
2016	October - December (Screwworm Incident)	Intensive sunrise/sunset	26	53
2017	January - August	Intensive sunrise/sunset	45	97
2017	September –November (Post-Hurricane)	Intensive sunrise/sunset	29	43
2018	January-March 1st	Intensive sunrise/sunset	16	43
2018	March 5th -December	Intensive sunset	57	37
2019	No data available			

Table 1. Summary of Key deer counts during road surveys and averages for 2010-2018.

II. KEY DEER MORTALITY SUMMARY

A summary of Key deer mortality information, including the calculation of the number of human-related deaths.

Another dataset collected on the Key deer population is the mortality index for the core area, *i.e.*, the number of deer deaths reported on Big Pine and No Name Keys.

Because of staffing insufficiency at the Refuge, only limited data was available for 2019. Table 2 contains the partial year data that was available for 2019 and also includes full year data for prior reporting years.

The total mortality count on Big Pine and No Name Keys from June 10, 2019 to December 31, 2019 was 52. Of these reported deaths, 40 (77%) were attributed to deer-vehicle collisions (DVC). One (2%) of the deaths was attributed to human-involved (anthropogenic) causes other than motor vehicles such as poaching, entanglement, and dog attacks, bringing the total number of Key deer deaths related to human activities to 41 (79%). Deaths from natural causes such as drowning,

combat-inflicted injury, and disease accounted for 1 (2%) of reported deaths. The remaining 10 (19%) of Key Deer deaths reported were assigned an undetermined cause due to lack of physical evidence identifying the cause of death.

CAUSE OF DEATH												
YEAR	COMBAT	DISEASE	DOG	DROWNING	ENTANGLEMENT	HUMAN	POACHED	DVC	UNKNOWN	NW SW	IRMA	TOTAL
2010	1	7	0	7	3	0	0	103	20			141
2011	2	12	6	3	3	2	0	131	16			175
2012	4	17	2	3	5	0	0	151	15			197
2013	0	8	0	5	2	0	0	109	27			151
2014	0	3	3	5	1	0	1	121	13			147
2015	1	6	1	2	2	0	4	85	13			114
2016	0**	8	0	4	3	3	4	1009	24	131		286
2017	0	4	1	5	4	1	0	113	23	2	21	174
2018	0	0	1	1	1	3	2	52	16	0	0	76
2019***	0	1	0	0	0	1	0	40	10	0	0	52

Table 2. Summary of Key Deer deaths by cause reported from 2010 - 2018 for Big Pine and No Name Keys, including Little Palm Key and Big Munson Key.

DVC= Deer- Vehicle Collision
NWSO = New World Screwworm
** Screwworm infestation and fatalities occurred primarily in adult males during the fall of 2016.
*** 2019 data is incomplete and only represents data collected between June 10, 2019 and December 31, 2019

III. KEY DEER INDEX AND MORTALITY DATA DISCUSSION

A discussion and interpretation of census and mortality data.

Because of staffing insufficiency at the Refuge, no data was available for 2019. Following is the data that was available for prior reporting years:

The Key Deer population has experienced stochastic events since 2016, which has prompted a change in the intensity of survey efforts to monitor the population. These intensive surveys returned higher values for average deer counts than past surveys, given the increased frequency and number of observers. Average deer counts in the past have represented only the deer seen during sunset surveys, and while adequate for rough estimation of current population trends, it was determined by Key deer researchers that additional effort was needed to understand the impacts of these events on the population. The increased effort in surveying during this time caused variation in the count index dataset. This variation is visible in the increased deer counts due to the number of observers used for surveys during this time. Utilizing trends in key deer count data still provides valuable information on the general abundance of deer, as well as additional data used by experts to calculate population sizes and estimate mortality.

The January to March 1st, 2018 surveys documented an average of 24 deer seen during morning surveys and 62 deer seen during evening surveys, with an average of 43 deer per survey. The March 5th to December, 2018 surveys documented an average of 37 deer seen during evening surveys. Fall surveys are performed during the rut period when males vastly increase their territories, drive off competitors, and cause females to avoid grouping in conspicuous areas, while January-August surveys are performed over a time period where new fawns and post-partum females are more conspicuous in the observed population, and males are not spread out looking

for reproductive opportunities. A decrease of 19% was detected in the average raw count of deer observed from fall 2016 to fall (post-Irma) 2017. This shift was likely due to a combination of effects, including a loss of a portion of the herd to the recent hurricane, as well as changes in detection rates because of the presence of storm-related debris along the roadsides and changes in behavior of the deer during this time. As the road survey relies on these areas to count deer, the loss of forage and presence of debris piles have likely affected the tendency of deer to loiter in these areas and altered visibility of deer from the road, thus affecting the counts.

Reported mortality for 2018 fell back into the typical range of values, with reported roadkill deaths below 100. The 21 hurricane-related deer deaths reported may represent only a portion of the estimated potential loss (-22% average; range: -1.3% to -49.5%) of the Key deer population as reported by Texas A&M researchers. This was due to the difficulty in locating the physical remains of animals immediately after the hurricane and associating the deaths with conditions caused by the storm. The estimated population after Hurricane Irma was within the range, but on the lower end, of pre-storm numbers (Parker et al. 2017).

LITERATURE CITED

Parker, I. D., M. Grassi, R. R. Lopez, N. J. Silvy. 2017. Key deer Hurricane Irma report October 2017. National Key Deer Refuge, Big Pine Key, FL, USA. Available on the National Key Deer Refuge website.

IV. SUMMARY OF HABITAT MANAGEMENT ACTIVITIES

The Monroe County Land Steward is responsible for managing all of the County's conservation lands, including the County's mitigation properties on Big Pine and No Name Keys. Over the past year, the Land Steward, with the assistance of the County's contracted crew of invasive exotic plant technicians and other contractors, has conducted numerous invasive exotic plant removal projects, site cleanup projects, fire break installation and maintenance, and native plantings on County mitigation properties. Larger scale work sites included parcels within Sands, Eden Pines, Whispering Pines, and Doctor's Arm Subdivisions.

V. KEY DEER MORTALITY RATIO

An assessment of the ratio of the number of anthropogenic (human-caused) deaths to the average number of deer seen.

Because of staffing insufficiency at the Refuge, no data was available for 2019. Following is the data that was available for prior reporting years:

In 2018, the ratio of human-related deaths to the average number of deer seen was 1.03. This value was obtained with the value from the total surveys conducted in 2018. This value falls below the upper boundary of the 95% confidence interval (1.53) defined in the county HCP.

Year	Anthropogenic Deaths	Average Deer Seen	Ratio
2010	113	57	1.98
2011	145	61	2.38
2012	161	57	2.82
2013	116	68	1.71
2014	131	67	1.96
2015	84	52	1.62
2016	119	53	2.25
2017	101	76	1.33
2018	39	38	1.03
2019***	41	Unavailable	Unavailable

Table 3. Ratio of anthropogenic (human-related) deaths to average deer count for entire years surveys.

*** 2019 data is incomplete and only represents data collected between June 10, 2019 and December 31, 2019

VI. ANNUAL IMPACTS TO LOWER KEYS MARSH RABBIT HABITAT 500-METER BUFFERS (January 1, 2019 – December 31, 2019)

Item G 20 of the ITP stipulates: *"No development will be allowed in Lower Keys marsh rabbit habitat. No residential or commercial development will be allowed within 500 meters of marsh rabbit habitat, with the exception of isolated areas (*i.e.*, the green-hatched areas on HCP Figure 2.2)."*

For Reporting Year 14, a total of 21 development permits were issued for parcels in the Lower Keys marsh rabbit (LKMR) 500-meter habitat buffers (Table 4). All 21 development permits within the habitat buffers are located in the green-hatched subareas illustrated on Figure 2.2 of the HCP. These are areas within the buffers wherein the ITP allows development due to the presence of canals and other barriers to the species.

The issued permits resulted in an area of 0.65 acres affecting the LKMR habitat 500-meter habitat buffers. (Table 4).

Table 4. ***Development impacts for 2019 to Lower Keys marsh rabbit habitat 500-meter buffers.***

2019 DEVELOPMENT IMPACTS TO LKMR HABITAT BUFFER				
REAL ESTATE NUMBER	PERMIT NUMBER	ISSUE DATE	LAND USE DEVELOPMENT TYPE	IMPACTS (ACRES)
00285650-000000	18105255	1/10/2019	SFR-REPLACEMENT	0
00285760-000000	18105073	1/14/2019	SFR-REPLACEMENT	0

2019 DEVELOPMENT IMPACTS TO LKMR HABITAT BUFFER (con't)				
00308760-000000	18105994	2/12/2019	SFR-REPLACEMENT	0
00306000-000300	18106255	2/28/2019	SFR-REPLACEMENT	0
00245490-000000	17101659	4/1/2019	SFR-MOD	0.14
00308450-000000	19100931	4/12/2019	SFR-REPLACEMENT	0
00308600-000000	18106258	5/3/2019	SFR-REPLACEMENT	0
00285491-000300	18104536	5/17/2019	SFR-REPLACEMENT	0
00295080-000000	19101852	6/10/2019	SFR-REPLACEMENT	0
00306000-001000	19100964	6/10/2019	SFR-REPLACEMENT	0
00247720-000000	17104315	6/25/2019	SFR-MOD	0.17
00245550-000000	16105404	6/25/2019	SFR-MOD	0.17
00110550-000000	19101203	6/27/2019	SFR-REPLACEMENT	0
00285530-000000	18106216	6/27/2019	SFR-REPLACEMENT	0
00257520-000000	19101802	7/5/2019	SFR-REPLACEMENT	0
00306000-000400	18104842	8/7/2019	SFR-REPLACEMENT	0
00315990-000000	19100974	10/21/2019	SFR-REPLACEMENT	0
00304540-000000	19100783	11/1/2019	SFR-REPLACEMENT	0
00310290-000000	19100862	12/3/2019	SFR-REPLACEMENT	0
00248340-000000	17103828	12/16/2019	SFR-MOD	0.17
00308620-000000	19103187	12/19/2019	SFR-REPLACEMENT	0
			TOTAL AREA IMPACTED (ACRES)	0.65

VII. CUMULATIVE IMPACTS TO LOWER KEYS MARSH RABBIT HABITAT 500-METER BUFFERS

Since 2003, the cumulative impact of all development projects affecting buffer areas for the LKMR through 2019 is 57.09 acres. Cumulative impacts to the LKMR buffer since permit issuance (June 9, 2006) are 31.83 acres.

VIII. LOWER KEYS MARSH RABBIT ROAD MORTALITY

A summary of reported Lower Keys marsh rabbit road mortality.

No mortality was reported for the Lower Keys Marsh Rabbit during 2019.

IX. CUMULATIVE IMPACTS TO PROJECT AREA SINCE PERMIT ISSUANCE (6/9/2006)

CUMULATIVE IMPACTS TO PROJECT AREA 2006 - 2019				
REAL ESTATE NUMBER	**PERMIT NUMBER**	**ISSUE DATE**	**PERMIT TYPE**	**ACRES**
00249720-000000	98100115	10/26/06	SFR	0.34
00316150-000000	97101902	10/26/06	SFR	0.41
00313100-000000	98100811	11/22/06	SFR	0.26
00245720-000000	03103814	01/02/07	SFR	0.15
00249130-000000	04104077	01/10/07	SFR	0.17
00248460-000000	04102831	01/17/07	SFR	0.17
00248980-000000	04101652	01/18/07	SFR	0.17
00245880-000000	07100308	01/19/07	SFR	0.15
00249660-000000	06106296	01/19/07	SFR	0.17
00249900-000000	07100309	01/19/07	SFR	0.17
00249150-000000	03104466	01/24/07	SFR	0.17
00248390-000000	05101386	01/25/07	SFR	0.18
00285290-000000	03102339	01/25/07	SFR	0.19
00285300-000000	04100750	01/25/07	SFR	0.12
00247780-000000	04104936	02/23/07	SFR	0.17
00312571-000200	97101893	03/12/07	SFR	0.37
00248700-000000	05101709	03/26/07	SFR	0.17
00249380-000000	05102876	03/26/07	SFR	0.17
00248310-000000	05103866	03/30/07	SFR	0.17
00312572-003300	02100058	04/23/07	SFR	0.14
00309761-000101	97101413	05/03/07	SFR	0.58
00286360-000000	07101477	07/31/07	Commercial	10.17
00248960-000000	02105130	08/16/07	SFR	0.17
00247930-000000	05104608	08/24/07	SFR	0.18
00245900-000000	05106221	08/30/07	SFR	0.15
00245600-000000	06100466	09/20/07	SFR	0.14
00109340-000300	99103072	12/21/07	SFR	0.14

CUMULATIVE IMPACTS TO PROJECT AREA 2006 – 2019 (con't)				
00111420-000100	05105317	02/01/08	Commercial	1.02
00111420-000500	05105321	02/01/08	Commercial	1.02
00111420-000100	07102786	02/01/08	SFR	-
00111420-000100	07103037	02/01/08	SFR	-
00111420-000500	07102787	02/01/08	SFR	-
00111420-000500	07103036	02/01/08	SFR	-
00111460-000000	02100313	04/23/08	Public	1.64
00289710-000000	03102303	04/29/08	SFR	0.12
00249660-000000	06106296	05/13/08	SFR	0.17
00245880-000000	07100308	06/05/08	SFR	0.15
00249900-000000	07100309	06/05/08	SFR	0.17
00246170-000000	07105045	08/13/08	SFR	0.14
00249040-000000	07104806	09/16/08	SFR	0.17
00111090-000000 & 00275620-000000	07105046	11/21/08	Commercial	1.26
00312572-003400	04100574	12/08/08	SFR	0.14
00266770-000000	06104582	02/09/09	SFR	0.35
00266780-000000	06104582	02/19/09	SFR	0.00
00248690-000000	08102594	03/12/09	SFR	0.17
00111690-000900	08103853	04/24/09	Commercial	3.02
00247820-000000	08103005	08/25/09	SFR	0.17
00250410-000000	09101886	10/30/09	SFR	0.17
00296820-000000	97101361	12/16/09	SFR	0.17
00111690-000400	09105095	01/04/10	Commercial	1.99
00250510-000000	09102323	03/08/10	SFR	0.17
00248640-000000	09102011	05/20/10	SFR	0.17
00313510-000000	05103051	12/01/10	SFR	0.20
00247640-000000	10105246	01/19/11	SFR	0.18
00310700-000000	05101712	02/11/11	SFR	0.15
00110830-000103	08103871	07/12/11	SFR	1.12
00313820-000000	05102824	08/16/11	SFR	0.17
00313620-000000	05102823	08/25/11	SFR	0.17
00250150-000000	11100039	08/26/11	SFR	0.17
00250390-000000	11102869	10/21/11	SFR	0.17
00250520-000000	11101010	11/28/11	SFR	0.17
00285310-000000	10107566	12/22/11	SFR	0.12
00248280-000000	12104710	05/21/13	SFR	0.17
00248310-000000	12105054	08/20/13	SFR	0.17
00248780-000000	12104815	05/21/13	SFR	0.17
00249610-000000	12105028	09/13/13	SFR	0.17
00110830-000500	14101053	04/17/14	Commercial	2.14
00111420-001300	08100720	09/16/14	Commercial	1.02
00111420-001300	08100719	09/16/14	SFR	-
00111420-001300	07102788	09/16/14	SFR	-
00248160-000000	14101905	06/06/14	SFR	0.17
00285491-001200	12103130	09/24/14	SFR	0.20
00312470-000000	06101006	07/03/14	SFR	0.14

CUMULATIVE IMPACTS TO PROJECT AREA 2006 – 2019 (con't)				
00312571-002000	06101002	07/02/14	SFR	0.14
00247990-000000	13103734	09/18/14	SFR	0.18
00109350-000500	06106156	07/20/15	SFR	0.28
00245860-000000	05106290	04/23/15	SFR	0.33
00313370-000000	05101328	02/24/15	SFR	0.61
00312880-000000	04105552	02/24/15	SFR	0.65
00313060-000000	99100786	04/21/15	SFR	0.21
00248820-000000	14101264	07/14/15	SFR	0.18
00312572-002100	06101005	09/04/15	SFR	0.14
00269910-000000	03105296	12/11/15	SFR	0.16
00303500-000000	15105649	11/20/15	SFR	-
00306560-000000	15101786	06/16/15	SFR	-
00111420-000500	11105561	04/24/15	Commercial	1.02
00111420-000100	11105559	02/27/15	Commercial	1.02
U.S. Hwy. 1	NA	Pre-2010	Public	1.65
00310280-000000	07100485	03/18/16	SFR	0.40
00112270-000400	16100219	03/23/16	SFR	0.60
00310220-000000	07100486	06/06/16	SFR	0.38
00310240-000000	07100479	06/06/16	SFR	0.34
00248140-000000	13103839	06/17/16	SFR	0.17
00111340-000000	15101160	07/20/16	SFR	-
00312572-000300	06101001	09/07/16	SFR	0.15
00249560-000000	14101545	11/18/16	SFR	0.17
00271270-000000	07102237	12/15/16	SFR	0.14
00310490-000000	07103911	12/19/16	SFR	0.11
00111078-000200	NA*	NA	Institutional	2.01
00111078-000000	16106247**	01/20/17	Commercial	-
00319493-000700	16107960***	01/25/17	SFR	-
00245260-000000	16101245	01/25/17	SFR	.14
00248540-000000	15101689	03/09/17	SFR	.17
00270270-000000	17102024	05/02/17	SFR-POOL	.18
00245730-000000	17102437	05/19/17	SFR	-
00309550-000000	17101088	06/12/17	SFR	-
00285270-000000	16103723	06/30/17	SFR	.12
00285491-002600	14103524	08/01/17	SFR	.38
00285380-000000	14102226	08/15/17	SFR	.12
00249910-000000	17103274	12/18/17	SFR	.17
00245150-000000	16101284	12/18/17	SFR	.14
00305090-000000	17106944	02/07/18	SFR	-
00312571-000500	06100507	03/01/18	SFR	.14
00110430-000000	17106941	03/16/18	SFR	-
00285830-000000	17107415	03/27/18	SFR	-
00304290-000000	18101762	04/03/18	SFR	-
00308270-000000	17106238	04/06/18	SFR	-
00304320-000000	18101764	04/13/18	SFR	-
00304020-000000	18101760	04/19/18	SFR	-

CUMULATIVE IMPACTS TO PROJECT AREA 2006 – 2019 (con't)				
00308630-000000	18102795	04/26/18	SFR	-
00308500-000000	18100061	05/01/18	SFR	-
00305410-000000	18100057	05/01/18	SFR	-
00306590-000000	18102805	05/07/18	SFR	-
00306660-000000	18100062	05/22/18	SFR	-
00303770-000000	18102893	05/25/18	SFR	-
00300460-000000	18102680	05/30/18	SFR	-
00246690-000000	18102213	06/06/18	SFR	-
00249230-000000	16107360	06/14/18	SFR	.17
00285491-002500	18102550	06/19/18	SFR	-
00285920-000000	18103195	06/27/18	SFR	-
00245140-000000	16107714	07/05/18	SFR	.14
00316950-000000	18101022	07/16/18	SFR	-
00246170-000000	07105045-A***	07/18/18	SFR	-
00246460-000000	18103416	07/30/18	SFR	-
00311470-000000	18103984	08/03/18	SFR	-
00249770-000000	16108309	08/07/18	SFR	.17
00289000-000000	18103587	08/15/18	SFR	-
00306650-000000	18102549	08/21/18	SFR	-
00307290-000000	18104577	08/22/18	SFR	-
00285840-000000	18104271	08/24/18	SFR	-
00304960-000000	18104578	08/24/18	SFR	-
00308570-000000	18104199	09/07/18	SFR	-
00308570-000000	18103475	09/07/18	SFR	-
00247740-000000	16106188	09/11/18	SFR	.17
00316910-000000	18102552	09/13/18	SFR	-
00307560-000100	18101802	09/27/18	SFR	-
00304560-000000	18101115	09/27/18	SFR	-
00309170-000000	18105067	10/04/18	SFR	-
00280690-000000	18104651	10/05/18	SFR	-
00306400-000000	18102099	10/05/18	SFR	-
00296340-000000	18104904	10/26/18	SFR	-
00316700-000000	18105066	10/30/18	SFR	-
00309490-000000	18103542	11/01/18	SFR	-
00308670-000000	18105126	11/07/18	SFR	-
00269490-000000	18104267	11/08/18	SFR	-
00249890-000000	17107223	11/14/18	SFR	.17
00308410-000000	18100746	11/16/18	SFR	-
00248790-000000	17104807	12/03/18	SFR	.17
00313400-000000	18105798	12/04/18	SFR	-
00111350-000000	18103865	12/13/18	SFR	-
00250320-000000	16108436	12/20/18	SFR	.17

CUMULATIVE IMPACTS TO PROJECT AREA 2006 – 2019 (con't)				
00111560-000000	17107543**	12/5/18	Commercial	-
	17107545**		Employee Housing	
	17107546**		Employee Housing	
	17107547**		Employee Housing	
	17107548**		Employee Housing	
	17107549**		Employee Housing	
	17107550**		Employee Housing	
00285650-000000	18105255	1/10/2019	SFR	-
00285760-000000	18105073	1/14/2019	SFR	-
00251280-000000	18106291	1/29/2019	SFR	-
00308760-000000	18105994	2/12/2019	SFR	-
00300590-000300	18103517	2/19/2019	SFR	-
00300590-000600	18103516	2/19/2019	SFR	-
00300590-000700	18103515	2/19/2019	SFR	-
00300590-000400	18103514	2/19/2019	SFR	-
00300590-000500	18103513	2/19/2019	SFR	-
00300590-000800	18103512	2/19/2019	SFR	-
00300670-000000	18103511	2/19/2019	SFR	-
00300180-000900	18103486	2/19/2019	SFR	-
00300180-000600	18103494	2/19/2019	SFR	-
00300180-000700	18103495	2/19/2019	SFR	-
00300180-000500	18103496	2/19/2019	SFR	-
00300180-000800	18103497	2/19/2019	SFR	-
00306000-000300	18106255	2/28/2019	SFR	-
00245490-000000	17101659	4/1/2019	SFR	0.14
00308450-000000	19100931	4/12/2019	SFR	-
00305040-000000	19100191	5/3/2019	SFR	-
00308600-000000	18106258	5/3/2019	SFR	-
00285491-000300	18104536	5/17/2019	SFR	-
00295080-000000	19101852	6/10/2019	SFR	-
00306000-001000	19100964	6/10/2019	SFR	-
00256780-000000	19101902	6/19/2019	SFR	-
00247720-000000	17104315	6/25/2019	SFR	0.17
00245550-000000	16105404	6/25/2019	SFR	0.17
00110550-000000	19101203	6/27/2019	SFR	-
00285530-000000	18106216	6/27/2019	SFR	-
00257520-000000	19101802	7/5/2019	SFR	-
00306000-000400	18104842	8/7/2019	SFR	-
00248010-000000	17103784	9/11/2019	SFR	0.19
00307080-000000	18106362	9/25/2019	SFR	-
00315990-000000	19100974	10/21/2019	SFR	-
00304540-000000	19100783	11/1/2019	SFR	-
00250980-000000	18106264	11/13/2019	SFR	-
00310290-000000	19100862	12/3/2019	SFR	-
00248340-000000	17103828	12/16/2019	SFR	0.17

CUMULATIVE IMPACTS TO PROJECT AREA 2006 – 2019 (con't)				
00308620-000000	19103187	12/19/2019	SFR	-
00285650-000000	18105255	1/10/2019	SFR	-
			TOTAL:	**49.49**

The new National Key Deer Refuge visitor center did not require a permit from Monroe County. The acreage of the project area for the visitor center is included in this table, and the H_{impact} for "Institutional" land use is accounted for in the HCP Development Permit Master List (see Appendix II)
*****Redevelopment from prior use.***
******Reissue or revision of prior permit.***

X. DEVELOPMENT ACTIVITIES

The H_{impact} for Reporting Year 14, from January 1, 2019 to December 31, 2019, is 0.0076. The cumulative H-impact of all development activities between March 13, 1995 and December 31, 2019 is 0.5705 (see Appendix II).

The following tables detail the H_{impact} for different permit types for the current reporting year.

2019 SINGLE FAMILY RESIDENTIAL (SFR) PERMIT H-IMPACTS						
RE Number	**Permit No.**	**Permit Issue Date**	**Parcel H**	**H Impact**	**Tier**	**Permit Type**
RE Number	Permit No.	Permit Issue Date	Parcel H	H Impact	Tier	Permit Type
00285650-000000	18105255	1/10/2019	0.0025	0	1	SFR-REPLACEMENT
00285760-000000	18105073	1/14/2019	0.0031	0	1	SFR-REPLACEMENT
00251280-000000	18106291	1/29/2019	0.0017	0	1	SFR-REPLACEMENT
00308760-000000	18105994	2/12/2019	0.0008	0	3	SFR-REPLACEMENT
00300590-000300	18103517	2/19/2019	SEE NOTE BELOW**	0	3	SFR-REPLACEMENT
00300590-000600	18103516	2/19/2019	SEE NOTE BELOW**	0	3	SFR-REPLACEMENT
00300590-000700	18103515	2/19/2019	SEE NOTE BELOW**	0	3	SFR-REPLACEMENT
00300590-000400	18103514	2/19/2019	SEE NOTE BELOW**	0	3	SFR-REPLACEMENT
00300590-000500	18103513	2/19/2019	SEE NOTE BELOW**	0	3	SFR-REPLACEMENT
00300590-000800	18103512	2/19/2019	SEE NOTE BELOW**	0	3	SFR-REPLACEMENT
00300670-000000	18103511	2/19/2019	0.0015	0	3	SFR-REPLACEMENT
00300180-000900	18103486	2/19/2019	SEE NOTE BELOW**	0	3	SFR-REPLACEMENT
00300180-000600	18103494	2/19/2019	SEE NOTE BELOW**	0	3	SFR-REPLACEMENT
00300180-000700	18103495	2/19/2019	SEE NOTE BELOW**	0	3	SFR-REPLACEMENT
00300180-000500	18103496	2/19/2019	SEE NOTE BELOW**	0	3	SFR-REPLACEMENT
00300180-000800	18103497	2/19/2019	SEE NOTE BELOW**	0	3	SFR-REPLACEMENT
00306000-000300	18106255	2/28/2019	0.0005	0	3	SFR-REPLACEMENT

2019 SINGLE FAMILY RESIDENTIAL (SFR) PERMIT H-IMPACTS (con't)						
00245490-000000	17101659	4/1/2019	0.0003	0.0003	3	SFR-MOD
00308450-000000	19100931	4/12/2019	0.0005	0	3	SFR-REPLACEMENT
00305040-000000	19100191	5/3/2019	0.0005	0	1	SFR-REPLACEMENT
00308600-000000	18106258	5/3/2019	0.011	0	3	SFR-REPLACEMENT
00285491-000300	18104536	5/17/2019	0.0009	0	3	SFR-REPLACEMENT
00295080-000000	19101852	6/10/2019	0.0010	0	1	SFR-REPLACEMENT
00306000-001000	19100964	6/10/2019	0.0004	0	3	SFR-REPLACEMENT
00256780-000000	19101902	6/19/2019	0.0015	0	1	SFR-REPLACEMENT
00247720-000000	17104315	6/25/2019	0.0008	0.0008	3	SFR-MOD
00245550-000000	16105404	6/25/2019	0.0007	0.0007	3	SFR-MOD
00110550-000000	19101203	6/27/2019	0.0094	0	1	SFR-REPLACEMENT
00285530-000000	18106216	6/27/2019	0.0028	0	1	SFR-REPLACEMENT
00257520-000000	19101802	7/5/2019	0.0023	0	1	SFR-REPLACEMENT
00306000-000400	18104842	8/7/2019	0.0008	0	3	SFR-REPLACEMENT
00248010-000000	17103784	9/11/2019	0.0011	0.0011	3	SFR
00307080-000000	18106362	9/25/2019	0.0005	0	1	SFR-REPLACEMENT
00315990-000000	19100974	10/21/2019	0.0008	0	2	SFR-REPLACEMENT
00304540-000000	19100783	11/1/2019	0.0004	0	3	SFR-REPLACEMENT
00250980-000000	18106264	11/13/2019	0.0027	0	1	SFR-REPLACEMENT
00310290-000000	19100862	12/3/2019	0.0008	0	2	SFR-REPLACEMENT
00248340-000000	17103828	12/16/2019	0.0004	0.0004	3	SFR-MOD
00308620-000000	19103187	12/19/2019	0.0009	0	3	SFR-REPLACEMENT
			TOTAL H-IMPACT SFR	**0.0033**		

Permit 07105045-A is a revision that was issued 7/18/18. The original permit was issued in 2008 and the H was already included in the 2008 report.

*****Two parent parcels were subdivided and there is no H value assigned to the new parcels. However, in a letter dated October 21, 2015, the U.S. Fish and Wildlife Service stated "the replacement or redevelopment of existing dwelling units will not impact the H value of the Campground property nor will it require mitigation in accordance with the HCP and County's Livable CommuniKeys Program Master Plan."***

2019 FENCE PERMIT H-IMPACTS						
RE Number	**Permit No.**	**Permit Issue Date**	**Parcel H**	**H Impact**	**Tier**	**Permit Type**
00111071-028000	18105862	01/16/19	0.0167	0	1	FENCE
00265110-000000	19100085	01/29/19	0.0012	0.0002	2	FENCE
00271160-000000	19100052	02/05/19	0.0023	0	2	FENCE
00249090-000000	19100333	02/25/19	0.0005	0.0001	3	FENCE
00312440-000000	19100320	03/01/19	0.0014	0.0003	2	FENCE
00306300-000000	19100063	03/06/19	0.001	0	1	FENCE
00312730-000000	19100948	04/02/19	0.15	0.0003	2	FENCE
00257780-000000	18105971	04/04/19	0.0045	0	1	FENCE
00300970-000000	19100775	04/11/19	0.0015	0	1	FENCE
00249730-000000	19101032	04/25/19	0.0008	0	3	FENCE
00248500-000000	19100448	04/25/19	0.0008	0.0002	3	FENCE

2019 FENCE PERMIT H-IMPACTS (con't)						
00265000-000000	19100902	04/29/19	0.001	0.0002	2	FENCE
00264600-000000	19100303	05/01/19	0.0011	0	2	FENCE
00111880-000200	19101439	05/20/19	0.001	0.0002	3	FENCE
00312572-001000	19102068	06/19/19	0.001	0.0002	2	FENCE
00247940-000000	19101463	06/28/19	0.0005	0.0001	3	FENCE
00319493-000500	19100120	06/28/19	0.0031	0	1	FENCE
00280530-000000	19101209	07/05/19	0.0015	0	1	FENCE
00286040-000000	19101944	07/08/19	0.0012	0.0002	3	FENCE
00245150-000000	19102344	07/08/19	0.0004	0.0001	3	FENCE
00302710-000000	19102282	07/30/19	0.0015	0	1	FENCE
00280690-000000	18105086	07/31/19	0.0011	0	1	FENCE
00249030-000000	19102313	08/06/19	0.0008	0.0002	3	FENCE
00109530-000000	19102849	08/30/19	0.0042	0.0008	2	FENCE
00319493-000700	19102974	09/11/19	0.0017	0	1	FENCE
00244740-000000	19102815	09/11/19	0.0005	0.0001	3	FENCE
00285490-000000	19102722	09/12/19	0.0006	0.0001	3	FENCE
00109340-000900	19103067	09/26/19	0.0011	0.0002	2	FENCE
00267540-000000	19102424	10/03/19	0.0006	0	1	FENCE
00245260-000000	19103518	10/28/19	0.0004	0.0001	3	FENCE
00249520-000000	19103441	10/28/19	0.0012	0.0002	3	FENCE
00249510-000000	19103439	10/28/19	0.0008	0.0002	3	FENCE
00294340-000000	19102402	10/29/19	0.0006	0	1	FENCE
00319492-004400	19102970	11/04/19	0.0013	0	1	FENCE
00310660-000000	19103476	11/18/19	0.0015	0.0003	2	FENCE
00300880-000000	19103536	11/21/19	0.001	0	1	FENCE
00312810-000000	19103229	12/04/19	0.0018	0	2	FENCE
00286860-000000	19104233	12/26/19	0.0027	0	3	FENCE
TOTAL H-IMPACT FENCES				**0.0043**		

2019 LAND CLEARING PERMIT H-IMPACTS						
RE Number	**Permit No.**	**Permit Issue Date**	**Parcel H**	**H Impact**	**Tier**	**Permit Type**
NO IMPACTS						
TOTAL H-IMPACT LAND CLEAR				**0.0000**		

2019 U.S. Hwy. 1 WIDENING/PAVING H-IMPACTS						
RE Number	**Permit No.**	**Permit Issue Date**	**Parcel H**	**H Impact**	**Tier**	**Permit Type**
NO IMPACTS						
TOTAL H-IMPACT US-1 PAVING/WIDENING				**0.0000**		

2019 COMMERCIAL BUILDING PERMITS						
RE Number	**Permit No.**	**Permit Issue Date**	**Parcel H**	**H Impact**	**Tier**	**Permit Type**
NO IMPACTS						
TOTAL COMMERCIAL H-IMPACT				**0.0000**		

XI. H-VALUE ASSOCIATED WITH DEVELOPMENT JANUARY 1, 2019 THROUGH DECEMBER 31, 2019

H-VALUE SUMMARY FOR REPORTING YEAR 13 (2019)							
Reporting Year 11	**H impact**	**H mitigation**	**No. of SFR Permits**	**No. of Permits in Tier 1**	**Tier 1 H**	**Native Habitat (acres)**	**Rabbit Buffer (acres)**
1/1/2019 - 12/31/2019	0.0065	0.0116	39	0	0	0.65	0.65

XII. CUMULATIVE H-VALUE FOR ALL DEVELOPMENT

The total H_{impact} for all time periods is 0.5705 "H" (See Appendix II).

SUMMARY OF H-IMPACT FOR BIG PINE KEY AND NO NAME KEY							
		SFR	**Fence**	**Commercial**	**Public***	**Accessory**	**TOTALS**
Baseline		0.0513	0.0189	0.0590	0	0.0002	**0.1294**
Year 1A,B	**2006**	0.0341	0.0159	0.0211	0	0	**0.0711**
Year 2	**2007**	0.0177	0.0001	0.0890	0	0	**0.1068**
Year 3	**2008**	0.0058	0.0016	0.0255	0.0012	0	**0.0341**
Year 4	**2009**	0.0049	0	0	0	0	**0.0049**
Year 5	**2010**	0.0025	0.0016	0.0014	0	0	**0.0055**
Year 6	**2011**	0.0067	0.0007	0	0	0	**0.0074**
Year 7	**2012**	0.0016	0.0013	0	0	0	**0.0029**
Year 8	**2013**	0.0024	0.0023	0	0	0	**0.0047**
Year 9	**2014**	0.0173	0.0018	0.0065	0	0	**0.0256**
Year 10	**2015**	0.0143	0.0029	0.0010	0.0101	0	**0.0283**
Year 11	**2016**	0.0062	0.0042	0	0.0272	0	**0.0376**
Year 12	**2017**	0.0057	0.0019	0.0875	0	0	**0.0951**
Year 13	**2018**	0.0071	0.0019	0.0006	0	0	**0.0096**
Year 14	**2019**	0.0033	0.0043	0	0	0	**0.0065**
TOTAL		0.1809	0.0594	0.2916	0.0385	0.0002	**0.5706****

**Includes road widening and paving, and NKDR Visitor Center ("Institutional" land use) for 2016 only*
***Discrepancy with Appendix II total H_{impact} [0.5705] due to rounding errors*

XIII. CONSTRUCTION OBSERVATIONS

The permittees made no observations of direct or incidental take of Key deer during construction monitoring of County facilities and road expansion activities.

XIV. ACQUISITIONS THROUGH DECEMBER 31, 2019

A total of 1,440 parcels comprise the mitigation lands on both Big Pine Key and No Name Key under the Habitat Conservation Plan. These lands are managed by the Monroe County Land Steward and, in some instances, staff of the National Key Deer Refuge.

March 13, 1995 – December 31, 2019
For the reporting period of March 13, 1995 through December 31, 2019 (the end of Reporting Year 13), Monroe County acquired parcels with a total H-value of 3.2751 "H".

XV. ACQUISITIONS FOR 2019

January 1, 2019 – December 31, 2019
During Reporting Year 14, Monroe County acquired 4 parcels with a total "H" of 0.0116.

XVI. CUMULATIVE "H" ACQUIRED

Total cumulative "H" mitigation credit acquired through 2019 (Reporting Year 14) is 3.2751. The cumulative "H" mitigation credit acquired to date (3.2751) is 99% of the 3.3 mitigation "H" required for the maximum allowable H-impact of 1.1.

XVII. MANAGEMENT ACTIVITIES CONDUCTED FROM JANUARY 1, 2019 TO DECEMBER 31, 2019

The Monroe County Land Steward is responsible for managing all of the County's conservation lands, including the County's mitigation properties on Big Pine and No Name Keys. Over the past year, the Land Steward, with the assistance of the County's contracted crew of invasive exotic plant technicians and other contractors, has conducted numerous invasive exotic plant removal projects, site cleanup projects, fire break installation and maintenance, and native plantings on County mitigation properties. Larger scale work sites included parcels within Sands, Eden Pines, Whispering Pines, and Doctor's Arm Subdivisions. Assistance was also provided by the County's Solid Waste Department.

XVIII. ASSESSMENT OF ALL MITIGATION PARCELS

There are 1,440 mitigation parcels on Big Pine and No Name Keys. Many of these parcels are individual lots within developed subdivisions. This situation creates a large amount of edge between developed parcels and the subject mitigation lands. The edge effects include the constant threat of invasive exotic plant invasion and the potential for dumping and encroachment by neighboring residents. The Monroe County Land Steward is working to address these management issues by conducting invasive exotic plant removal projects (with the assistance of the County's contracted crew of invasive exotic plant technicians and other independent

contractors), notifying residents of encroachment issues, and working with Monroe County Solid Waste to clean up dumped debris. Additionally, the Land Steward has created an informational brochure for homeowners, which provides information regarding invasive exotic plant species, native plants, and the proper disposal of landscape debris.

XIX. EXOTIC / NUISANCE PLANT CONTROL PROGRAM MONITORING REPORT

Site visits were conducted and aerial photo interpretation was used to determine the level of infestation of invasive exotic vegetation. For the purposes of this report, an "invasive exotic plant" is one that is listed on the Florida Exotic Pest Plant Council's list as either a Category I or a Category II species. A total of 32 parcels were found to have invasive exotic infestation level greater than 10 percent aerial coverage. These parcels comprise approximately 2.0 percent of the total number of parcels (1,440).

The greatest concentration of invasive exotics occurring on Monroe County Mitigation Lands can be found on recently acquired properties. However, Monroe County continues to make progress on the eradication of exotics throughout the Big Pine and No Name Key area. Within the past year, the County hired contractors to conduct invasive exotic removal projects on approximately 20 lots on Big Pine Key. The invasive exotic removals were followed by site cleanup and native vegetation planting as needed. Additional invasive exotic removal projects are planned for the coming years, subject to available funding.

The Monroe County Land Steward, with the assistance of independent contractors, continues to monitor and treat invasive exotic plant species on Monroe County Mitigation Lands.

Please see the attached "Invasive Exotic Vegetation Status Report" for additional information.

XX. MITIGATION CONFIRMATION STATEMENT

3:1 H-mitigation to impact ratio

- The cumulative H-value of lands acquired as mitigation since March 13, 1995 through the end of the reporting period, December 31, 2019, is 3.2751 "H".
- The cumulative H_{impact} of parcels impacted by development activities since March 13, 1995 through the end of the reporting period, December 31, 2019 is 0.5705 "H".
- The ratio of mitigation "H" (acquired lands) to H_{impact} (from development activities) is:

  3.2751/0.5705 = 5.741 "H".

5% lag in meeting mitigation requirements

H_{impact}:	= 0.5705
Mitigation required (H_{impact} x 3):	= 1.7115
Mitigation provided:	= 3.2751

Percent of required mitigation provided: 191%

There is nearly twice the required amount of mitigation H for the present reporting period. The permittees are not lagging behind the required 3:1 H-mitigation-to-impact ratio by more than 5%.

<u>Statement of confirmation</u>

The permittees confirm that mitigation as of December 31, 2019 is sufficient to maintain a 3:1 H-mitigation-to-impact ratio with respect to development activities. The calculations above demonstrate that the cumulative H-value of lands acquired to mitigate the cumulative H_{impact} through the reporting period is not less than the required minimum five-percent.

Emily Schemper, Senior Director of Planning and Environmental Resources

XXI. OTHER PERTINENT INFORMATION

Key Deer Listing Status:
The U.S. Fish and Wildlife Service (Service) hosted a public information meeting on Aug. 22, 2019 in person at the Monroe County Government Center in Marathon with an on-line concurrent webinar available for those who could not attend in person. The purpose of the meeting was to share information about Key deer recovery and a possible change in the listing status of this iconic species.

During the meeting, the Service provided information about how Key deer recovery is progressing, how the recent species status assessment (SSA) is informing/guiding decisions regarding Key deer and how the public can participate in the decision making process when/if the Service proposes to change the listing status of Key deer under the Endangered Species Act (ESA). Should the Service propose a change in the listing status in the future, an additional public hearing will be scheduled at which the public will be allowed to make oral comments or submit written comments.

The SSA framework is an analytical approach developed by the Service to deliver foundational science for informing all decisions. The SSA provides a single source for species' biological information needed for all ESA decisions (e.g., listing, consultations, grant allocations, permitting, Habitat Conservation Plans and recovery planning). The SSA and future potential action regarding the listing status of the Key Deer will be made available to the public on the Service's website: https://www.fws.gov/verobeach/.

New residential development in Tier 1 areas:
The Incidental Take Permit allows development of ten dwelling units or 0.0220 H_{impact} in Tier 1 on Big Pine and No Name keys, whichever results in a lower "H". A total of 19 ROGO allocations have been awarded to date in Tier 1 on Big Pine Key and No Name Key. Four of these allocation awards had issued permits that subsequently received certificates of occupancy with a resulting combined H_{impact} of 0.0074.

SUMMARY OF H-IMPACT FOR TIER 1 PERMITS AND ALLOCATIONS					
RE#	**Permit #**	**Issue Date**	**H Value**	**H Impact**	**Tier**
00285550-000000	95101813	6/1/2005	0.0028	0.0028	1
00289510-000000	96101622	5/1/2006	0.0022	0.0022	1
00289710-000000	03102303	4/29/2008	0.0013	0.0013	1
00296820-000000	97101361	12/16/2009	0.0011	0.0011	1
00319494-001300	96101472	Allocation award expired 9/22/2012	0.0026	0	1
00319494-001000	96101470	Allocation award expired 7/22/2015	0.0029	0	1
00319494-000900	96101469	Allocation award expired 7/22/2015	0.0032	0	1
00319494-000500	96101464	Allocation award expired 7/22/2015	0.0024	0	1
00319494-000400	96101463	Allocation award expired 7/22/2015	0.0019	0	1
00319494-001400	96101473	Allocation award expired 7/22/2015	0.0023	0	1
00319494-000300	96101462	Allocation award expired 1/30/2016	0.0026	0	1
00319494-000200	96101461	Allocation award expired 1/30/2016	0.0022	0	1
00319494-000100	96101460	Allocation award expired 1/30/2016	0.0043	0	1
00319494-000600	96101465	Allocation award expired 1/30/2016	0.0026	0	1
00319494-000700	96101467	Allocation award expired 9/05/2016	0.0034	0	1
00319494-000800	96101468	Allocation award expired 9/05/2016	0.0025	0	1
00319494-001100	96101471	Allocation award expired 9/05/2016	0.0027	0	1
00285660-000000	05105438	Allocation award expired 9/26/2019	0.0024	0	1
00295360-000000	05104831	Allocation award valid thru 6/17/20 – no permit issued as of 12/31/19	0.0033	0	1
TOTAL H-IMPACT FOR ISSUED BUILDING PERMITS				**0.0074**	
TOTAL H-IMPACT FOR ISSUED ALLOCATIONS				**0.0000**	
H-IMPACT OF ALLOCATIONS + ISSUED PERMITS				**0.0074**	

Fourteen of the issued but unused allocation awards for Tier 1 parcels have expired (see table above). There is one active allocation that is valid through June 17, 2020 with a potential H of 0.0033 but no building permit had been issued by 12/31/19. Therefore, the total amount of used allocation "H" is 0.0074 which leaves 0.0146 "H" (0.0220 "H" - 0.0074"H") remaining of the total amount allowed by the ITP. The number of issued building permits and the remaining H_{impact} are both well under their respective maximum limits. There are three Tier 1 applications currently competing in ROGO for parcels with a combined "H" value of 0.0030.

In order to address the potential for having insufficient Tier I allocations to meet demand prior to the expiration date of the HCP (2023), the Monroe County Board of County Commissioners adopted Comprehensive Plan Policy Policy 101.6.2 and amended Section 138-24 (Residential ROGO Allocations) to limit the annual maximum number of residential permit allocations awarded in Tier I on Big Pine Key and No Name Key to be no more than one (1) every 2 years.

Clearing of native habitat:

The Incidental Take Permit allows clearing of native habitat provided it is limited to parcels to be developed for residential use or for local road widening. The total amount of clearing over the 20-year life of the HCP is limited to no more than 7 acres. No clearing of native habitat, other than that necessary and authorized for new residential development, local road widening, or fire breaks

to protect residential areas will be allowed. All other development is restricted to lands already disturbed. Since the ITP was issued on June 9, 2006 through December 31, 2019, 0.16 acres (7,064 square feet) of native land clear has been authorized associated with the following SFR permits:

Permit #	Issue Date	Land Clear (sq. ft.)	Land Clear (acres)
03102339	1/25/2007	2,200	0.05
06101006	7/3/2014	2,212	0.05
07102237	12/15/2016	2,652	0.06
	TOTALS:	**7,064**	**0.16**

XXII. UPDATED MASTER LIST OF ALL DEVELOPMENT PERMITTED ON BIG PINE KEY AND NO NAME KEY

The HCP Development Permit Master List is attached as Appendix II. The "H" balance reflected in this 14th Annual Report is the cumulative H_{impact} from all impacts occurring from March 13, 1995 through December 31, 2019. The H-value remaining for impacts is calculated as follows:

- Maximum H-value allowed for impacts 1.1000
- Cumulative H_{impact} for all approved permits from March 13, 1995 through December 31, 2019 -0.5705

Remaining "H" available for development impacts: 0.5295

For the allowed 1.1000 H_{impact} for development, Monroe County is required to mitigate "H" on a 3:1 basis with "H" credits through land acquisitions or dedications. The mitigation required for the current level of development is 1.7115 "H" (0.5705 H_{impact} x 3). The County currently has 3.2751 "H" mitigation credits, which is 1.91 times the amount presently required. Thus, the mitigation "H" satisfies the ITP requirement that the cumulative H-value of lands acquired as mitigation does not lag more than five percent behind what is necessary to fully mitigate the cumulative H_{impact}.

Exhibits

Exhibit 1

Map of Development Activities – Cumulative

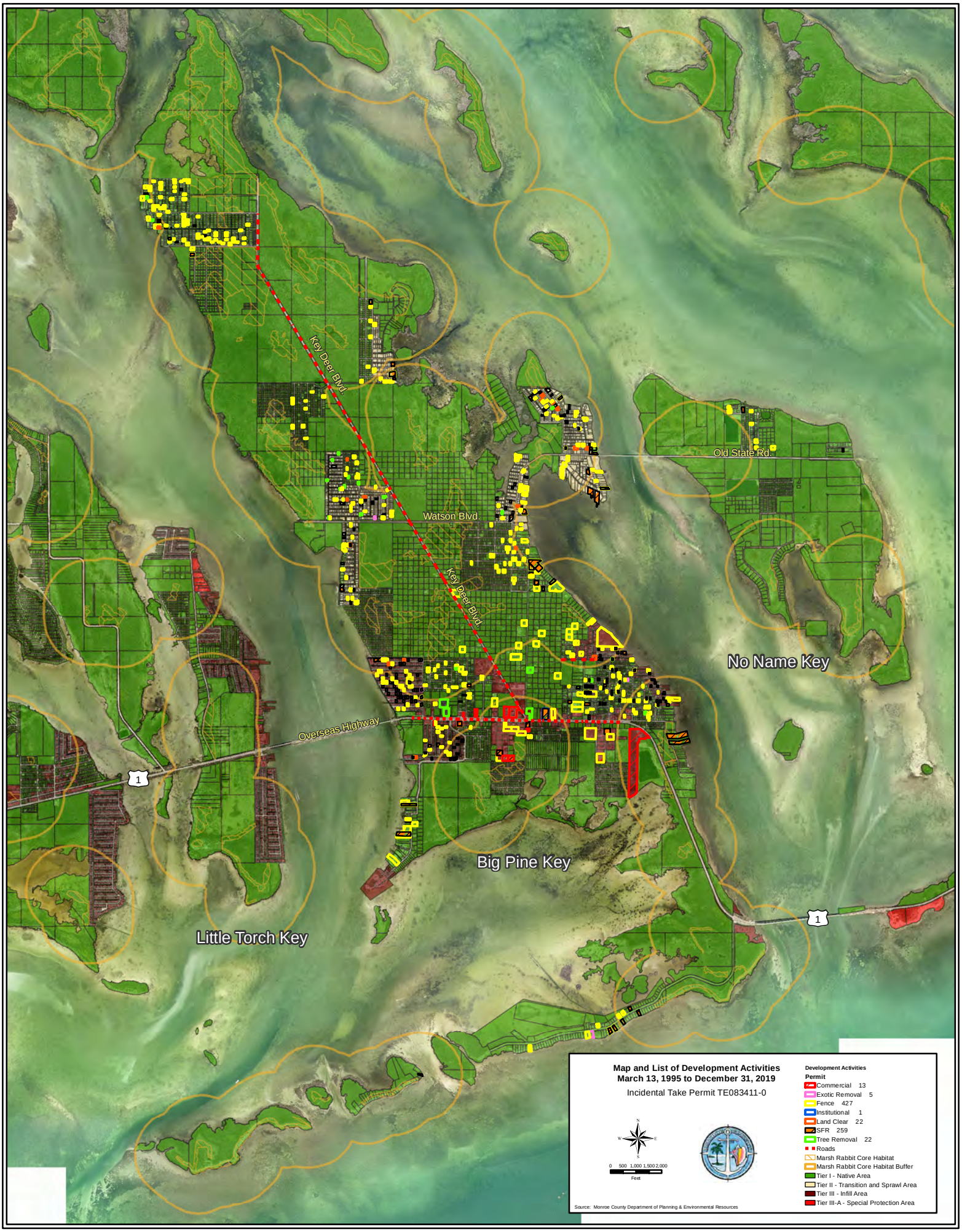
Key Deer Blvd.
Watson Blvd.
Key Deer Blvd.
Old State Rd.
No Name Key
Overseas Highway
1
Big Pine Key
Little Torch Key
1
Map and List of Development Activities
March 13, 1995 to December 31, 2019
Incidental Take Permit TE083411-0
N
W
E
S
0 500 1,000 1,500 2,000
Feet
Development Activities
Permit
Commercial 13
Exotic Removal 5
Fence 427
Institutional 1
Land Clear 22
SFR 259
Tree Removal 22
Roads
Marsh Rabbit Core Habitat
Marsh Rabbit Core Habitat Buffer
Tier I - Native Area
Tier II - Transition and Sprawl Area
Tier III - Infill Area
Tier III-A - Special Protection Area
Source: Monroe County Department of Planning & Environmental Resources

Date: 4/2/2020

Exhibit 2

Map of Development Activities – 2019

Key Deer Blvd.
Old State Rd.
Watson Blvd.
Key Deer Blvd.
No Name Key
Overseas Highway
1
Big Pine Key
1
Little Torch Key
Map and List of Development Activities
January 1, 2018 to December 31, 2019
Incidental Take Permit TE083411-0
N
W
E
S
0 500 1,000 1,500 2,000
Feet
Development Activities
Permits
Fence 38
SFR 39
Marsh Rabbit Core Habitat
Marsh Rabbit Core Habitat Buffer
Tier Overlay District
Tier I - Native Area
Tier II - Transition and Sprawl Area
Tier III - Infill Area
Tier III-A - Special Protection Area
Source: Monroe County Department of Planning & Environmental Resources

Date: 4/2/2020

Exhibit 3

Map of Acquired Mitigation Parcels – Cumulative

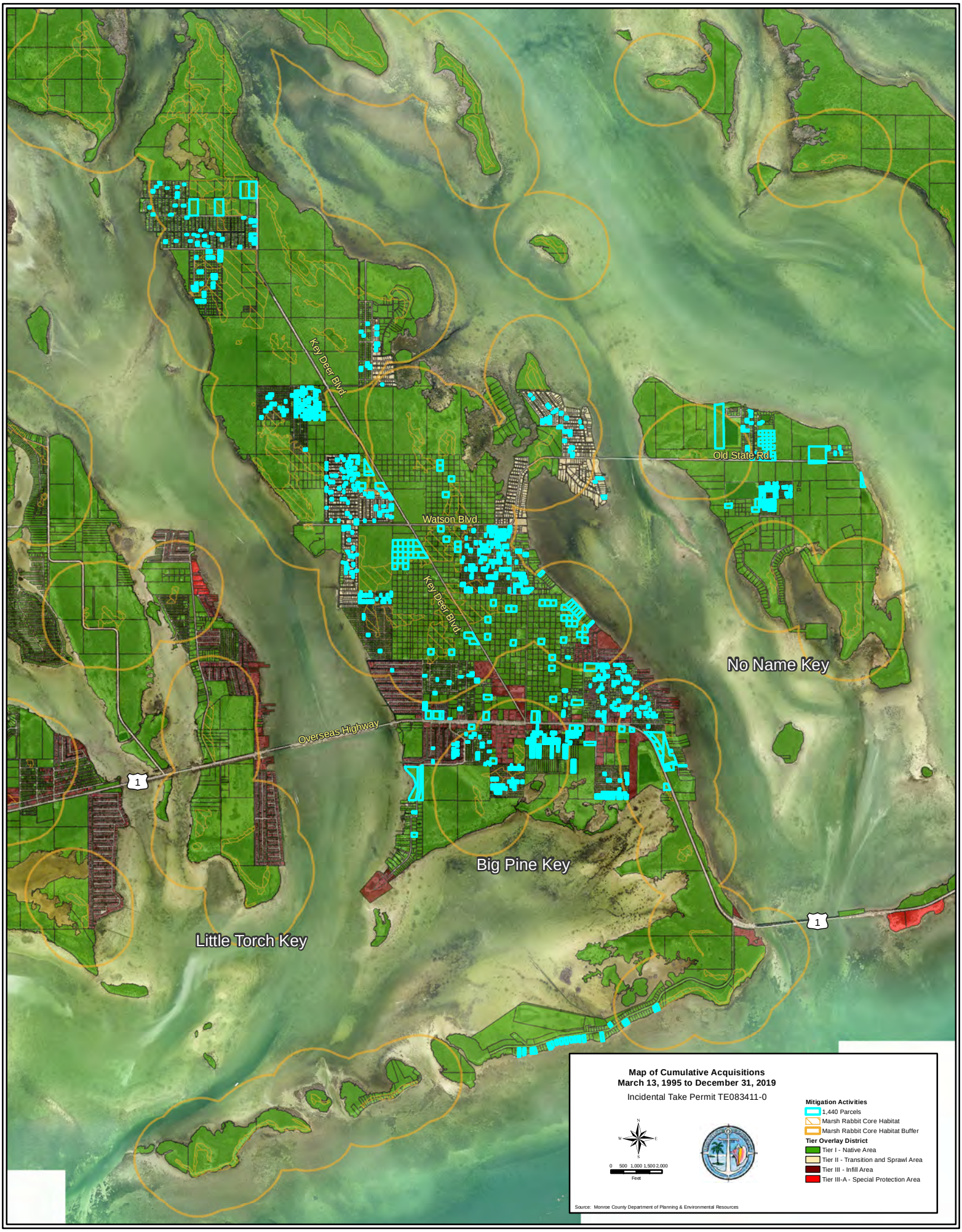
Key Deer Blvd.
Watson Blvd.
Key Deer Blvd.
Old State Rd.
No Name Key
Overseas Highway
1
Big Pine Key
Little Torch Key
1
Map of Cumulative Acquisitions
March 13, 1995 to December 31, 1995 to December 31, 2019
Incidental Take Permit TE083411-0
N
W
E
S
0 500 1,000 1,500 2,000
Feet
Mitigation Activities
1,440 Parcels
Marsh Rabbit Core Habitat
Marsh Rabbit Core Habitat Buffer
Tier Overlay District
Tier I - Native Area
Tier II - Transition and Sprawl Area
Tier III - Infill Area
Tier III-A - Special Protection Area
Source: Monroe County Department of Planning & Environmental Resources

Date: 4/2/2020

Exhibit 4

Map of Acquired Mitigation Parcels - 2019

Key Deer Blvd.
Old State Rd.
Watson Blvd.
Key Deer Blvd.
No Name Key
Overseas Highway
1
Big Pine Key
1
Little Torch Key
Map of Acquisitions
January 1, 2018 to December 31, 2019
Incidental Take Permit TE083411-0
N
W
E
S
0 500 1,000 1,500 2,000
Feet
Mitigation Activities
4 Parcels
Marsh Rabbit Core Habitat
Marsh Rabbit Core Habitat Buffer
Tier Overlay District
Tier I - Native Area
Tier II - Transition and Sprawl Area
Tier III - Infill Area
Tier III-A - Special Protection Area
Source: Monroe County Department of Planning & Environmental Resources

Date: 4/2/2020

Exhibit 5

Map of H-Impact in Lower Keys Marsh Rabbit Habitat - 2019

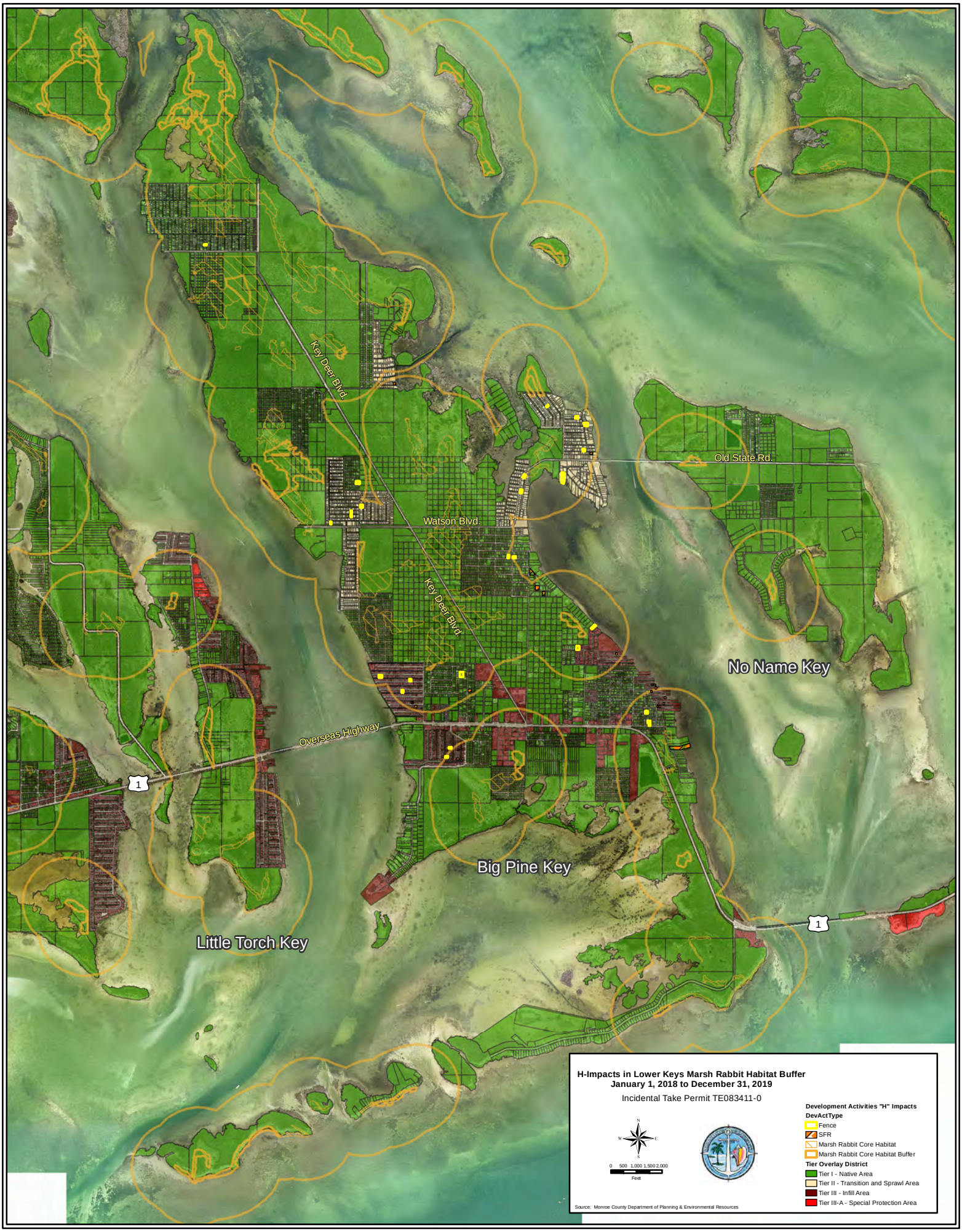
Key Deer Blvd.
Old State Rd.
Watson Blvd.
Key Deer Blvd.
No Name Key
Overseas Highway
1
Big Pine Key
Little Torch Key
1
H-Impacts in Lower Keys Marsh Rabbit Habitat Buffer
January 1, 2018 to December 31, 2019
Incidental Take Permit TE083411-0
N
W
E
S
0 500 1,000 1,500 2,000
Feet
Development Activities "H" Impacts
DevActType
Fence
SFR
Marsh Rabbit Core Habitat
Marsh Rabbit Core Habitat Buffer
Tier Overlay District
Tier I - Native Area
Tier II - Transition and Sprawl Area
Tier III - Infill Area
Tier III-A - Special Protection Area
Source: Monroe County Department of Planning & Environmental Resources

Date: 4/2/2020

Appendices

Appendix I

Mitigation Lands
Invasive Exotic Vegetation Status Report

Monroe County
Mitigation Lands
Invasive Exotic Vegetation Status Report

February 2020

As required by
Incidental Take Permit # TE083411-0

Prepared by
Beth Bergh
Monroe County Land Steward

This report has been prepared in accordance with Requirement # 19, Block 11: K of Incidental Take Permit (ITP) # TE083411-0 which requires Monroe County to submit "*A monitoring report documenting compliance with the exotic / nuisance plant control program on county conservation lands, demonstrating no more than 20 percent aerial coverage of nuisance and 10 percent aerial coverage of invasive species identified by Florida Exotic Pest Plant Council.*"

There are a total of 1,440 parcels that comprise the mitigation lands under Monroe County's Habitat Conservation Plan (HCP). These lands are managed by the Monroe County Land Steward and, in some instances, the US Fish and Wildlife Service Key Deer Refuge staff. A total of 143 parcels are located on No Name Key and the remaining 1,293 parcels are on Big Pine Key. The following table shows the breakdown of the mitigation parcels by subdivision:

Key	Subdivision	Number of Parcels
No Name	Bahia Shores	9
No Name	Ocean Heights	31
No Name	Tuxedo Park	58
No Name	Other	48
Big Pine	Cahill Pines & Palms	35
Big Pine	Doctor's Arm	46
Big Pine	Eden Pines	153
Big Pine	Kinercha	83
Big Pine	Koehns	9
Big Pine	Long Beach Estates	20
Big Pine	Palm Villa	201
Big Pine	Pine Crest	38
Big Pine	Pine Grove	26
Big Pine	Pine Heights	127
Big Pine	Pine Key Acres	43
Big Pine	Port Pine Heights	59
Big Pine	Sands	153
Big Pine	Sea View Estates	30
Big Pine	Silas Knowles	49
Big Pine	Tropical Park	72
Big Pine	Wickfield Acres	19
Big Pine	Other	131
	TOTAL	1,440

As illustrated in the table above, a large majority of the mitigation parcels are located in residential developments with the greatest number of properties situated in Palm Villa, Eden Pines, and Sands Subdivisions, respectively. The typical subdivision lot measures approximately 50 ft x 100 ft. The size and the location of these lots create unique land management challenges, such as increased edge effect and potential for encroachment from neighboring residences.

Site visits were conducted and aerial photo interpretation was used to determine the level of infestation of invasive exotic vegetation. For the purposes of this report, an "invasive exotic plant" is one that is listed on the Florida Exotic Pest Plant Council's list as either a Category I or a Category II species. The percent cover of invasive exotics was classified as follows:

Level of Infestation	% Cover of Invasive Exotics
0	Not present
1	Less than 10 %
2	10-20%
3	20-50%
4	50-75%
5	75-100%

The complete parcel-by-parcel results of the survey can be provided upon request. The results are summarized as follows:

Level of Infestation	Number of Parcels
0	1,203
1	205
2	24
3	5
4	1
5	2

A total of 32 parcels were found to have invasive exotic infestation level greater than 10 percent. These parcels comprise approximately 2.0 percent of the total number of parcels (1,440).

The greatest concentration of invasive exotics occurring on Monroe County Mitigation Lands can be found on recently acquired properties. However, Monroe County continues to make progress on the eradication of exotics throughout the Big Pine and No Name Key area. Within the past year, the County hired contractors to conduct invasive exotic removal projects on approximately 20 lots on Big Pine Key. The invasive exotic removals were followed by site cleanup and native vegetation planting as needed. Additional invasive exotic removal projects are planned for the coming years, subject to available funding.

The Monroe County Land Steward and the County's contracted team of Invasive Exotic Plant Technicians continue to monitor and treat invasive exotic plant species on Monroe County Mitigation Lands.

Appendix II

HCP Development Permit Master List Through 2019
(14th Annual Reporting Period)

HCP DEVELOPMENT PERMIT MASTER LIST THROUGH 2019 (14th Annual Reporting Period)

Baseline Reporting Years (1995 to 6/8/2003)

REAL ESTATE NUMBER	PERMIT NUMBER	DATE OF APPLICATION	H VALUE OF PROP.	H IMPACT	CREDITS TO H BANK	TIER	NOTES	DEVELOPMENT / ACQUISITION
00275930-000000	95100655	05/16/95	0.0006	0.0000		1	No H-impact; fence removed when parcel acquired 1999.	FENCE
00275910-000000	95101075	08/22/95	0.0006	0.0000		1	No H-impact; fence removed when parcel acquired 2010.	FENCE
00111690-000600	95101213	10/10/95	0.0120	0.0024		1	vacant	FENCE
00292730-000000	94100234	02/13/96	0.0020	0.0004		1	1991	FENCE
00293170-000000	96100260	02/23/96	0.0010	0.0002		1	1987	FENCE
00292150-000000	96100371	03/13/96	0.0006	0.0001		1	Existing SFR	FENCE
00267290-000000	96100372	03/15/96	0.0014	0.0003		1	1990	FENCE
00292110-000000	96100571	04/18/96	0.0007	0.0000		1	H-impact for SFR in 1995	FENCE
00293310-000000	96100663	04/26/96	0.0012	0.0002		1	1990	FENCE
00289280-000000	96101210	08/26/96	0.0017	0.0003		1	vacant	FENCE
00296930-000000	97100053	01/13/97	0.0013	0.0003		1	1987	FENCE
00290830-000000	97100442	03/20/97	0.0015	0.0003		1	1/9/1995	FENCE
00313440-000000	97100497	04/07/97	0.0010	0.0002		2	vacant	FENCE
00282580-000000	97100673	05/01/97	0.0009	0.0002		1	Existing SFR	FENCE
00250591-005300	97100813	06/02/97	0.0011	0.0002		1	Existing SFR	FENCE
00296080-000000	97101177	07/25/97	0.0011	0.0002		1	1989	FENCE
00111190-000000	97101174	08/04/97	0.0118	0.0024		1	Existing commercial building, BPK Christian	FENCE
00268440-000000	97101277	08/27/97	0.0006	0.0001		1	2/14/1995	FENCE
00305310-000000	97101647	11/06/97	0.0011	0.0002		1	02/151995	FENCE
00301300-000000	97101830	12/30/97	0.0010	0.0002		3	vacant	FENCE
00295660-000000	98100169	02/19/98	0.0017	0.0003		1	Existing SFR	FENCE
00290220-000000	98100232	03/11/98	0.0012	0.0002		1	Existing SFR	FENCE
00295450-000000	98100766	05/29/98	0.0012	0.0000		1	H-impact for SFR in 1995	FENCE
00267450-000000	98100771	06/01/98	0.0006	0.0001		1	Existing SFR	FENCE
00306780-000000	98100880	06/17/98	0.0013	0.0003		1	1994	FENCE
00296480-000000	98101011	08/31/98	0.0011	0.0002		1	Parcel adjacent to SFR on 00296490-000100	FENCE
00295480-000000	98102764	12/15/98	0.0013	0.0003		1	Existing SFR	FENCE
00290210-000000	99100391	02/11/99	0.0012	0.0002		1	vacant	FENCE
00296780-000000	99100390	02/11/99	0.0019	0.0004		1	vacant	FENCE
00280940-000000	99101639	06/17/99	0.0007	0.0001		1	1994	FENCE
00280920-000000	99102605	01/13/00	0.0007	0.0001		1	vacant	FENCE
00280790-000000	00101099	03/24/00	0.0016	0.0003		1	vacant	FENCE
00307430-000000	00101650	04/19/00	0.0005	0.0001		1	SFR on Lot 16, owns lots 15 & 16	FENCE
00111071-028000	00102284	05/22/00	0.0167	0.0033		1	Park-Wild Bird Sanctuary	FENCE
00112270-000400	00103052	07/21/00	0.0056	0.0011		1	Existing SFR	FENCE
00279180-000000	00103319	08/10/00	0.0012	0.0000		1	No H-impact, exisitng SFR 95100415	FENCE
00272471-000401	00104603	12/01/00	0.0003	0.0001		2	combined with 00109990-000100 (shed)	FENCE
00305210-000000	01100513	03/09/01	0.0005	0.0001		1	1992	FENCE
00284480-000000	01101981	06/01/01	0.0015	0.0003		1	combined with 00284470 & 480 = 00284460-000000	FENCE
00271910-000000	1102596	07/23/01	0.0010	0.0002		2	vacant	FENCE
00317030-000000	02100525	03/14/02	0.0016	0.0003		1	vacant	FENCE
00319492-002100	02100524	3/14/2002	0.0008	0.0002		1	1993	FENCE
00294830-000000	00101693	4/24/2000	0.0015	0.0000		1	No H-impact, existing SFR 95101033	FENCE
00261350-000000	02101922	06/10/02	0.0007	0.0001		1	vacant	FENCE
00316060-000000	0105298	09/20/02	0.0018	0.0004		2	vacant	FENCE
00265610-000000	03100042	01/03/03	0.0010	0.0002		2	vacant	FENCE
00246160-000000	02104833	01/22/03	0.0012	0.0002		3	vacant	FENCE
00111420-001200	03100148	01/24/03	0.0067	0.0013		3	vacant	FENCE
00285491-002300	94101480	04/20/95	0.0014	0.0014		3		SFR
00292110-000000	92105467	05/22/95	0.0007	0.0007		1		SFR
00305320-000000	95100344	05/25/95	0.0005	0.0005		1		SFR

00312573-002800	95100369	06/09/95	0.0002	0.0002		2		SFR
00296810-000000	95100138	06/15/95	0.0011	0.0011		1		SFR
00296490-000000	95100384	06/29/95	0.0011	0.0011		1		SFR
00256730-000000	95100272	07/17/95	0.0015	0.0015		1		SFR
00296690-000000	95100241	07/19/95	0.0011	0.0011		1		SFR
00307320-000000	94101617	07/20/95	0.0010	0.0010		1		SFR
00305330-000000	95100760	10/20/95	0.0011	0.0011		1		SFR
00249140-000000	95101312	11/14/95	0.0009	0.0009		3		SFR
00295920-000000	95100377	11/15/95	0.0013	0.0013		1		SFR
00248200-000000	95101322	11/16/95	0.0008	0.0008		3		SFR
00312572-004500	95101369	11/20/95	0.0006	0.0006		2		SFR
00269810-000000	95101309	11/29/95	0.0016	0.0016		2		SFR
00295450-000000	95101100	11/30/95	0.0012	0.0012		1		SFR
00108130-002700	95101343	12/11/95	0.0016	0.0016		1	SFR-AFFORDABLE	SFR
00271710-000000	95101270	12/11/95	0.0010	0.0010		2		SFR
00279180-000000	95100415	12/11/95	0.0012	0.0012		1	SFR-AFFORDABLE	SFR
00294830-000000	95101033	12/11/95	0.0015	0.0015		1		SFR
00296830-000000	95101102	12/11/95	0.0011	0.0011		1		SFR
00244930-000000	95101331	12/12/95	0.0010	0.0010		3		SFR
00272471-000100	96101524	01/13/97	0.0013	0.0013		2		SFR
00316840-000000	96100316	12/22/97	0.0040	0.0040		1		SFR
00248500-000000	95101282	01/14/98	0.0008	0.0008		3		SFR
00265370-000000	95101746	01/30/98	0.0021	0.0021		2		SFR
00265370-000100	95101746	01/30/98	0.0010	0.0010		2	SFR-AFFORDABLE	SFR
00294370-000000	95101818	02/02/98	0.0012	0.0012		1		SFR
00109340-001400	96100385	03/06/98	0.0019	0.0019		2		SFR
00271850-000000	96100001	03/27/98	0.0007	0.0007		2		SFR
00244550-000000	96100441	04/01/98	0.0008	0.0008		3		SFR
00317060-000000	96100029	04/06/98	0.0022	0.0022		1		SFR
00246760-000000	99102250	02/26/01	0.0020	0.0020		1		SFR
00319491-000300	01101893	07/18/01	0.0009	0.0009		1		SFR
00315800-000000	1103007/A1617	08/03/01	0.0023	0.0023		1		SFR
00248270-000000	95101781	11/14/02	0.0003	0.0003		3		SFR
00313860-000000	96100611	01/06/03	0.0010	0.0010		2		SFR
00291250-000000	96100281	01/10/03	0.0011	0.0011		1		SFR
00250540-000000	96101143	05/14/03	0.0008	0.0008		3		SFR
00250550-000000	96101144	05/14/03	0.0012	0.0012		3		SFR
00312573-000500	95101817	06/03/03	0.0009	0.0009		2		SFR
00272471-003400	96100969	06/04/03	0.0010	0.0010		2		SFR
00312571-003500	95101821	06/05/03	0.0003	0.0003		2		SFR
00296480-000000	98101037	08/07/98	0.0011	0.0002		1	Parcel adjacent to SFR on 00296490-000100	ACCESSORY
00275660-000000	96100463	04/16/97	0.0025	0.0025		1	New 2,246 sf office	COMMERCIAL
00256580-000000	99102235	10/05/99	0.0010	0.0010		3	New 2,400 sf office	COMMERCIAL
00244040-000000	95101836	04/22/02	0.0555	0.0555		3	New 2,500 sf retail	COMMERCIAL
00284510-000000		06/01/95	0.0015		0.0015	1	COUNTY ACQUISITION	ACQUISITION
00291680-000000		06/21/95	0.0010		0.0010	1	COUNTY ACQUISITION	ACQUISITION
00291890-000000		06/21/95	0.0027		0.0027	1	DEDICATED ROGO LOT	ACQUISITION
00281150-000000		06/27/95	0.0015		0.0015	1	UNIDENTIFIED FUNDING - ADD-ON	ACQUISITION
00246221-005000		07/01/95	0.0005		0.0005	1	COUNTY ACQUISITION	ACQUISITION
00261040-000000		07/25/95	0.0013		0.0013	1	DEDICATED ROGO LOT	ACQUISITION
00261730-000000		07/25/95	0.0013		0.0013	1	COUNTY ACQUISITION	ACQUISITION
00259780-000000		08/07/95	0.0018		0.0018	1	DEDICATED ROGO LOT	ACQUISITION
00259790-000000		08/07/95	0.0014		0.0014	1	DEDICATED ROGO LOT	ACQUISITION
00259980-000000		08/07/95	0.0022		0.0022	1	DEDICATED ROGO LOT	ACQUISITION
00259990-000000		08/07/95	0.0006		0.0006	1	DEDICATED ROGO LOT	ACQUISITION
00260940-000000		08/07/95	0.0023		0.0023	1	DEDICATED ROGO LOT	ACQUISITION
00261780-000000		08/07/95	0.0014		0.0014	1	DEDICATED ROGO LOT	ACQUISITION
00261790-000000		08/07/95	0.0014		0.0014	1	COUNTY ACQUISITION	ACQUISITION
00260710-000000		08/11/95	0.0018		0.0018	1	COUNTY ACQUISITION	ACQUISITION
00261000-000000		08/11/95	0.0007		0.0007	1	COUNTY ACQUISITION	ACQUISITION
00261480-000000		08/17/95	0.0020		0.0020	1	DEDICATED ROGO LOT	ACQUISITION
00261490-000000		08/17/95	0.0021		0.0021	1	DEDICATED ROGO LOT	ACQUISITION
00261070-000000		08/28/95	0.0048		0.0048	1	DEDICATED ROGO LOT	ACQUISITION
00259890-000000		09/01/95	0.0046		0.0046	1	DEDICATED ROGO LOT	ACQUISITION
00259900-000000		09/01/95	0.0014		0.0014	1	DEDICATED ROGO LOT	ACQUISITION
00260500-000000		09/01/95	0.0014		0.0014	1	DEDICATED ROGO LOT	ACQUISITION
00259910-000000		09/12/95	0.0007		0.0007	1	DEDICATED ROGO LOT	ACQUISITION
00259920-000000		09/12/95	0.0013		0.0013	1	DEDICATED ROGO LOT	ACQUISITION

00260960-000000		09/12/95	0.0007		0.0007	1	COUNTY ACQUISITION	ACQUISITION
00260970-000000		09/12/95	0.0007		0.0007	1	COUNTY ACQUISITION	ACQUISITION
00261540-000000		09/12/95	0.0007		0.0007	1	DEDICATED ROGO LOT	ACQUISITION
00261550-000000		09/12/95	0.0007		0.0007	1	DEDICATED ROGO LOT	ACQUISITION
00260900-000000		09/21/95	0.0013		0.0013	1	DEDICATED ROGO LOT	ACQUISITION
00260910-000000		09/21/95	0.0014		0.0014	1	DEDICATED ROGO LOT	ACQUISITION
00261580-000000		10/10/95	0.0021		0.0021	1	DEDICATED ROGO LOT	ACQUISITION
00261590-000000		10/10/95	0.0045		0.0045	1	DEDICATED ROGO LOT	ACQUISITION
00260780-000000		11/09/95	0.0007		0.0007	1	DEDICATED ROGO LOT	ACQUISITION
00260790-000000		11/09/95	0.0058		0.0058	1	DEDICATED ROGO LOT	ACQUISITION
00260240-000000		12/19/95	0.0018		0.0018	1	DEDICATED ROGO LOT	ACQUISITION
00260250-000000		12/19/95	0.0009		0.0009	1	DEDICATED ROGO LOT	ACQUISITION
00261760-000000		01/29/96	0.0007		0.0007	1	DEDICATED ROGO LOT	ACQUISITION
00261770-000000		01/29/96	0.0014		0.0014	1	DEDICATED ROGO LOT	ACQUISITION
00275010-000000		01/29/96	0.0005		0.0005	1	MCLA-ADD-ON	ACQUISITION
00275020-000000		01/29/96	0.0010		0.0010	1	MCLA-ADD-ON	ACQUISITION
00108710-000000		01/30/96	0.0016		0.0016	1	DEDICATED ROGO LOT	ACQUISITION
00109710-001400		01/30/96	0.0017		0.0017	1	DEDICATED ROGO LOT	ACQUISITION
00260000-000000		01/30/96	0.0010		0.0010	1	COUNTY ACQUISITION	ACQUISITION
00260010-000000		01/30/96	0.0014		0.0014	1	DEDICATED ROGO LOT	ACQUISITION
00260020-000000		01/30/96	0.0014		0.0014	1	DEDICATED ROGO LOT	ACQUISITION
00260030-000000		01/30/96	0.0045		0.0045	1	DEDICATED ROGO LOT	ACQUISITION
00260040-000000		01/30/96	0.0057		0.0057	1	DEDICATED ROGO LOT	ACQUISITION
00260170-000000		01/30/96	0.0007		0.0007	1	DEDICATED ROGO LOT	ACQUISITION
00260180-000000		01/30/96	0.0007		0.0007	1	DEDICATED ROGO LOT	ACQUISITION
00260260-000000		01/30/96	0.0018		0.0018	1	DEDICATED ROGO LOT	ACQUISITION
00260270-000000		01/30/96	0.0022		0.0022	1	DEDICATED ROGO LOT	ACQUISITION
00260310-000000		01/30/96	0.0013		0.0013	1	DEDICATED ROGO LOT	ACQUISITION
00260400-000000		01/30/96	0.0052		0.0052	1	COUNTY ACQUISITION	ACQUISITION
00260410-000000		01/30/96	0.0007		0.0007	1	DEDICATED ROGO LOT	ACQUISITION
00260480-000000		01/30/96	0.0013		0.0013	1	COUNTY ACQUISITION	ACQUISITION
00260490-000000		01/30/96	0.0014		0.0014	1	DEDICATED ROGO LOT	ACQUISITION
00260560-000000		01/30/96	0.0011		0.0011	1	DEDICATED ROGO LOT	ACQUISITION
00260660-000000		01/30/96	0.0014		0.0014	1	DEDICATED ROGO LOT	ACQUISITION
00260870-000000		01/30/96	0.0018		0.0018	1	DEDICATED ROGO LOT	ACQUISITION
00261030-000000		01/30/96	0.0473		0.0473	1	COUNTY ACQUISITION	ACQUISITION
00261050-000000		01/30/96	0.0013		0.0013	1	DEDICATED ROGO LOT	ACQUISITION
00261060-000000		01/30/96	0.0020		0.0020	1	DEDICATED ROGO LOT	ACQUISITION
00261140-000000		01/30/96	0.0009		0.0009	1	COUNTY ACQUISITION	ACQUISITION
00261150-000000		01/30/96	0.0007		0.0007	1	DEDICATED ROGO LOT	ACQUISITION
00261170-000000		01/30/96	0.0028		0.0028	1	DEDICATED ROGO LOT	ACQUISITION
00261180-000000		01/30/96	0.0007		0.0007	1	DEDICATED ROGO LOT	ACQUISITION
00261220-000000		01/30/96	0.0007		0.0007	1	DEDICATED ROGO LOT	ACQUISITION
00261230-000000		01/30/96	0.0007		0.0007	1	COUNTY ACQUISITION	ACQUISITION
00261380-000000		01/30/96	0.0007		0.0007	1	DEDICATED ROGO LOT	ACQUISITION
00261390-000000		01/30/96	0.0013		0.0013	1	COUNTY ACQUISITION	ACQUISITION
00261460-000000		01/30/96	0.0014		0.0014	1	DEDICATED ROGO LOT	ACQUISITION
00261470-000000		01/30/96	0.0013		0.0013	1	COUNTY ACQUISITION	ACQUISITION
00261500-000000		01/30/96	0.0013		0.0013	1	DEDICATED ROGO LOT	ACQUISITION
00261510-000000		01/30/96	0.0007		0.0007	1	DEDICATED ROGO LOT	ACQUISITION
00259880-000000		02/23/96	0.0007		0.0007	1	DEDICATED ROGO LOT	ACQUISITION
00259960-000000		02/23/96	0.0014		0.0014	1	DEDICATED ROGO LOT	ACQUISITION
00259970-000000		02/23/96	0.0009		0.0009	1	DEDICATED ROGO LOT	ACQUISITION
00260050-000000		02/23/96	0.0021		0.0021	1	DEDICATED ROGO LOT	ACQUISITION
00260060-000000		02/23/96	0.0014		0.0014	1	DEDICATED ROGO LOT	ACQUISITION
00260070-000000		02/23/96	0.0014		0.0014	1	DEDICATED ROGO LOT	ACQUISITION
00260080-000000		02/23/96	0.0020		0.0020	1	DEDICATED ROGO LOT	ACQUISITION
00260590-000000		02/23/96	0.0016		0.0016	1	DEDICATED ROGO LOT	ACQUISITION
00260600-000000		02/23/96	0.0040		0.0040	1	DEDICATED ROGO LOT	ACQUISITION
00260680-000000		02/23/96	0.0014		0.0014	1	DEDICATED ROGO LOT	ACQUISITION
00260690-000000		02/23/96	0.0014		0.0014	1	COUNTY ACQUISITION	ACQUISITION
00260840-000000		02/23/96	0.0017		0.0017	1	DEDICATED ROGO LOT	ACQUISITION
00260850-000000		02/23/96	0.0014		0.0014	1	DEDICATED ROGO LOT	ACQUISITION
00261200-000000		02/23/96	0.0007		0.0007	1	COUNTY ACQUISITION	ACQUISITION
00261210-000000		02/23/96	0.0018		0.0018	1	DEDICATED ROGO LOT	ACQUISITION
00261420-000000		02/23/96	0.0007		0.0007	1	DEDICATED ROGO LOT	ACQUISITION
00261430-000000		02/23/96	0.0016		0.0016	1	COUNTY ACQUISITION	ACQUISITION
00261440-000000		02/23/96	0.0009		0.0009	1	COUNTY ACQUISITION	ACQUISITION
00261600-000000		02/23/96	0.0007		0.0007	1	DEDICATED ROGO LOT	ACQUISITION
00261610-000000		02/23/96	0.0007		0.0007	1	DEDICATED ROGO LOT	ACQUISITION

00261680-000000		02/23/96	0.0013		0.0013	1	DEDICATED ROGO LOT	ACQUISITION
00261690-000000		02/23/96	0.0013		0.0013	1	COUNTY ACQUISITION	ACQUISITION
00261950-000000		02/23/96	0.0020		0.0020	1	DEDICATED ROGO LOT	ACQUISITION
00261240-000000		03/19/96	0.0007		0.0007	1	COUNTY ACQUISITION	ACQUISITION
00261250-000000		03/19/96	0.0012		0.0012	1	DEDICATED ROGO LOT	ACQUISITION
00260640-000000		03/28/96	0.0007		0.0007	1	COUNTY ACQUISITION	ACQUISITION
00260650-000000		03/28/96	0.0007		0.0007	1	COUNTY ACQUISITION	ACQUISITION
00261930-000000		03/28/96	0.0014		0.0014	1	COUNTY ACQUISITION	ACQUISITION
00261940-000000		03/28/96	0.0007		0.0007	1	COUNTY ACQUISITION	ACQUISITION
00280140-000000		04/01/96	0.0008		0.0008	1	COUNTY ACQUISITION	ACQUISITION
00288810-000000		05/10/96	0.0086		0.0086	1	COUNTY ACQUISITION	ACQUISITION
00288820-000000		05/10/96	0.0007		0.0007	1	COUNTY ACQUISITION	ACQUISITION
00255830-000000		05/29/96	0.0006		0.0006	1	UNIDENTIFIED FUNDING - ADD-ON	ACQUISITION
00279220-000000		06/01/96	0.0016		0.0016	1	COUNTY ACQUISITION	ACQUISITION
00282740-000000		06/01/96	0.0008		0.0008	1	COUNTY ACQUISITION	ACQUISITION
00282750-000000		06/01/96	0.0015		0.0015	1	COUNTY ACQUISITION	ACQUISITION
00284730-000000		06/01/96	0.0024		0.0024	1	COUNTY ACQUISITION	ACQUISITION
00261400-000000		06/02/96	0.0013		0.0013	1	COUNTY ACQUISITION	ACQUISITION
00261450-000000		06/02/96	0.0014		0.0014	1	COUNTY ACQUISITION	ACQUISITION
00261740-000000		06/02/96	0.0014		0.0014	1	COUNTY ACQUISITION	ACQUISITION
00261750-000000		06/02/96	0.0007		0.0007	1	COUNTY ACQUISITION	ACQUISITION
00289200-000000		06/12/96	0.0013		0.0013	1	COUNTY ACQUISITION	ACQUISITION
00287460-000000		06/13/96	0.0073		0.0073	1	COUNTY ACQUISITION	ACQUISITION
00287470-000000		06/13/96	0.0007		0.0007	1	COUNTY ACQUISITION	ACQUISITION
00287480-000000		06/13/96	0.0007		0.0007	1	COUNTY ACQUISITION	ACQUISITION
00287490-000000		06/13/96	0.0016		0.0016	1	COUNTY ACQUISITION	ACQUISITION
00289190-000000		06/18/96	0.0011		0.0011	1	COUNTY ACQUISITION	ACQUISITION
00246221-003300		06/19/96	0.0010		0.0010	1	COUNTY ACQUISITION	ACQUISITION
00276700-000000		06/19/96	0.0012		0.0012	1	DEDICATED ROGO LOT	ACQUISITION
00278610-000000		06/19/96	0.0014		0.0014	1	COUNTY ACQUISITION	ACQUISITION
00279210-000000		06/19/96	0.0008		0.0008	1	COUNTY ACQUISITION	ACQUISITION
00279230-000000		06/19/96	0.0008		0.0008	1	COUNTY ACQUISITION	ACQUISITION
00279370-000000		06/19/96	0.0016		0.0016	1	COUNTY ACQUISITION	ACQUISITION
00282440-000000		06/19/96	0.0011		0.0011	1	COUNTY ACQUISITION	ACQUISITION
00282450-000000		06/19/96	0.0006		0.0006	1	COUNTY ACQUISITION	ACQUISITION
00282760-000000		06/19/96	0.0008		0.0008	1	COUNTY ACQUISITION	ACQUISITION
00282770-000000		06/19/96	0.0015		0.0015	1	DEDICATED ROGO LOT	ACQUISITION
00284520-000000		06/19/96	0.0008		0.0008	1	COUNTY ACQUISITION	ACQUISITION
00287770-000000		06/27/96	0.0014		0.0014	1	COUNTY ACQUISITION	ACQUISITION
00287780-000000		06/27/96	0.0007		0.0007	1	COUNTY ACQUISITION	ACQUISITION
00288520-000000		06/27/96	0.0014		0.0014	1	COUNTY ACQUISITION	ACQUISITION
00288880-000000		06/27/96	0.0009		0.0009	1	COUNTY ACQUISITION	ACQUISITION
00288890-000000		06/27/96	0.0011		0.0011	1	COUNTY ACQUISITION	ACQUISITION
00288900-000000		06/27/96	0.0018		0.0018	1	COUNTY ACQUISITION	ACQUISITION
00288510-000000		06/28/96	0.0014		0.0014	1	COUNTY ACQUISITION	ACQUISITION
00256060-000000		07/01/96	0.0006		0.0006	1	COUNTY ACQUISITION	ACQUISITION
00279260-000000		07/01/96	0.0006		0.0006	1	COUNTY ACQUISITION	ACQUISITION
00288140-000000		07/02/96	0.0009		0.0009	1	COUNTY ACQUISITION	ACQUISITION
00287820-000000		07/10/96	0.0009		0.0009	1	DEDICATED ROGO LOT	ACQUISITION
00287830-000000		07/10/96	0.0014		0.0014	1	DEDICATED ROGO LOT	ACQUISITION
00287900-000000		07/10/96	0.0018		0.0018	1	DEDICATED ROGO LOT	ACQUISITION
00287910-000000		07/10/96	0.0014		0.0014	1	DEDICATED ROGO LOT	ACQUISITION
00288060-000000		07/10/96	0.0075		0.0075	1	DEDICATED ROGO LOT	ACQUISITION
00262170-000000		08/23/96	0.0057		0.0057	1	DEDICATED ROGO LOT	ACQUISITION
00246221-003200		08/28/96	0.0010		0.0010	1	UNIDENTIFIED FUNDING - ADD-ON	ACQUISITION
00246221-015000		08/28/96	0.0015		0.0015	1	UNIDENTIFIED FUNDING - ADD-ON	ACQUISITION
00276560-000000		09/01/96	0.0008		0.0008	1	DEDICATED ROGO LOT	ACQUISITION
00279270-000000		09/01/96	0.0014		0.0014	1	DEDICATED ROGO LOT	ACQUISITION
00262860-000000		09/05/96	0.0007		0.0007	1	COUNTY ACQUISITION	ACQUISITION
00262990-000000		09/06/96	0.0021		0.0021	1	COUNTY ACQUISITION	ACQUISITION
00263000-000000		09/06/96	0.0021		0.0021	1	COUNTY ACQUISITION	ACQUISITION
00263010-000000		09/06/96	0.0030		0.0030	1	COUNTY ACQUISITION	ACQUISITION
00246221-014400		09/09/96	0.0015		0.0015	1	UNIDENTIFIED FUNDING - ADD-ON	ACQUISITION
00288320-000000		09/26/96	0.0016		0.0016	1	COUNTY ACQUISITION	ACQUISITION
00288330-000000		09/26/96	0.0079		0.0079	1	COUNTY ACQUISITION	ACQUISITION
00288340-000000		09/26/96	0.0014		0.0014	1	COUNTY ACQUISITION	ACQUISITION

00288350-000000		09/26/96	0.0007		0.0007	1	COUNTY ACQUISITION	ACQUISITION
00262550-000000		09/27/96	0.0013		0.0013	1	DEDICATED ROGO LOT	ACQUISITION
00262560-000000		09/27/96	0.0045		0.0045	1	COUNTY ACQUISITION	ACQUISITION
00287970-000000		09/27/96	0.0007		0.0007	1	DEDICATED ROGO LOT	ACQUISITION
00262890-000000		10/11/96	0.0014		0.0014	1	DEDICATED ROGO LOT	ACQUISITION
00262970-000000		10/11/96	0.0014		0.0014	1	DEDICATED ROGO LOT	ACQUISITION
00263710-000000		10/11/96	0.0016		0.0016	1	DEDICATED ROGO LOT	ACQUISITION
00263640-000000		10/15/96	0.0009		0.0009	1	COUNTY ACQUISITION	ACQUISITION
00263300-000000		10/18/96	0.0007		0.0007	1	COUNTY ACQUISITION	ACQUISITION
00263440-000000		10/18/96	0.0014		0.0014	1	COUNTY ACQUISITION	ACQUISITION
00263680-000000		10/18/96	0.0014		0.0014	1	COUNTY ACQUISITION	ACQUISITION
00263690-000000		10/18/96	0.0007		0.0007	1	COUNTY ACQUISITION	ACQUISITION
00108050-000213		10/29/96	0.0014		0.0014	1	COUNTY ACQUISITION	ACQUISITION
00261620-000000		11/01/96	0.0027		0.0027	1	COUNTY ACQUISITION	ACQUISITION
00261630-000000		11/01/96	0.0156		0.0156	1	COUNTY ACQUISITION	ACQUISITION
00261640-000000		11/01/96	0.0009		0.0009	1	COUNTY ACQUISITION	ACQUISITION
00261650-000000		11/01/96	0.0007		0.0007	1	COUNTY ACQUISITION	ACQUISITION
00261880-000000		11/01/96	0.0014		0.0014	1	COUNTY ACQUISITION	ACQUISITION
00108050-000111		11/07/96	0.0067		0.0067	1	COUNTY ACQUISITION	ACQUISITION
00108050-000209		11/07/96	0.0014		0.0014	1	DEDICATED ROGO LOT	ACQUISITION
00276490-000000		11/12/96	0.0010		0.0010	1	DEDICATED ROGO LOT	ACQUISITION
00276500-000000		11/12/96	0.0013		0.0013	1	DEDICATED ROGO LOT	ACQUISITION
00276520-000000		11/12/96	0.0013		0.0013	1	DEDICATED ROGO LOT	ACQUISITION
00276530-000000		11/12/96	0.0017		0.0017	1	DEDICATED ROGO LOT	ACQUISITION
00276710-000000		11/12/96	0.0012		0.0012	1	COUNTY ACQUISITION	ACQUISITION
00276780-000000		11/12/96	0.0010		0.0010	1	DEDICATED ROGO LOT	ACQUISITION
00276870-000000		11/12/96	0.0009		0.0009	1	DEDICATED ROGO LOT	ACQUISITION
00280110-000000		11/12/96	0.0016		0.0016	1	DEDICATED ROGO LOT	ACQUISITION
00280120-000000		11/12/96	0.0008		0.0008	1	DEDICATED ROGO LOT	ACQUISITION
00282780-000000		11/12/96	0.0008		0.0008	1	DEDICATED ROGO LOT	ACQUISITION
00284380-000000		11/12/96	0.0015		0.0015	1	DEDICATED ROGO LOT	ACQUISITION
00291860-000000		11/12/96	0.0019		0.0019	1	DEDICATED ROGO LOT	ACQUISITION
00108050-000108		11/14/96	0.0010		0.0010	1	DEDICATED ROGO LOT	ACQUISITION
00108050-000109		11/25/96	0.0013		0.0013	1	DEDICATED ROGO LOT	ACQUISITION
00108050-000112		11/25/96	0.0058		0.0058	1	COUNTY ACQUISITION	ACQUISITION
00108050-000114		11/25/96	0.0019		0.0019	1	COUNTY ACQUISITION	ACQUISITION
00108050-000211		11/25/96	0.0014		0.0014	1	DEDICATED ROGO LOT	ACQUISITION
00281160-000000		11/25/96	0.0008		0.0008	1	UNIDENTIFIED FUNDING - ADD-ON	ACQUISITION
00108050-000216		11/29/96	0.0011		0.0011	1	DEDICATED ROGO LOT	ACQUISITION
00260750-000000		11/30/96	0.0016		0.0016	1	DEDICATED ROGO LOT	ACQUISITION
00276580-000000		12/01/96	0.0016		0.0016	1	DEDICATED ROGO LOT	ACQUISITION
00276590-000000		12/01/96	0.0008		0.0008	1	DEDICATED ROGO LOT	ACQUISITION
00277820-000000		12/02/96	0.0012		0.0012	1	UNIDENTIFIED FUNDING - ADD-ON	ACQUISITION
00281170-000000		12/02/96	0.0013		0.0013	1	UNIDENTIFIED FUNDING - ADD-ON	ACQUISITION
00108050-000116		12/09/96	0.0016		0.0016	1	DEDICATED ROGO LOT	ACQUISITION
00108050-000215		12/11/96	0.0088		0.0088	1	DEDICATED ROGO LOT	ACQUISITION
00108050-000203		12/30/96	0.0008		0.0008	1	DEDICATED ROGO LOT	ACQUISITION
00108050-000212		12/30/96	0.0007		0.0007	1	DEDICATED ROGO LOT	ACQUISITION
00108050-000214		12/30/96	0.0015		0.0015	1	DEDICATED ROGO LOT	ACQUISITION
00260450-000000		12/30/96	0.0009		0.0009	1	DEDICATED ROGO LOT	ACQUISITION
00278340-000000		01/07/97	0.0016		0.0016	1	UNIDENTIFIED FUNDING - ADD-ON	ACQUISITION
00108050-000104		01/10/97	0.0009		0.0009	1	DEDICATED ROGO LOT	ACQUISITION
00108050-000110		01/10/97	0.0085		0.0085	1	DEDICATED ROGO LOT	ACQUISITION
00108050-000115		01/14/97	0.0007		0.0007	1	DEDICATED ROGO LOT	ACQUISITION
00108050-000201		01/14/97	0.0016		0.0016	1	DEDICATED ROGO LOT	ACQUISITION
00108050-000202		01/14/97	0.0086		0.0086	1	DEDICATED ROGO LOT	ACQUISITION
00108050-000204		01/14/97	0.0007		0.0007	1	COUNTY ACQUISITION	ACQUISITION
00263430-000000		01/17/97	0.0013		0.0013	1	COUNTY ACQUISITION	ACQUISITION
00281100-000000		02/13/97	0.0015		0.0015	1	UNIDENTIFIED FUNDING - ADD-ON	ACQUISITION
00276630-000000		03/19/97	0.0008		0.0008	1	COUNTY ACQUISITION	ACQUISITION
00282020-000000		03/31/97	0.0015		0.0015	1	UNIDENTIFIED FUNDING - ADD-ON	ACQUISITION
00277600-000000		04/01/97	0.0008		0.0008	1	UNIDENTIFIED FUNDING - ADD-ON	ACQUISITION

00276090-000000		04/04/97	0.0013		0.0013	1	UNIDENTIFIED FUNDING - ADD-ON	ACQUISITION
00276400-000000		05/01/97	0.0006		0.0006	1	COUNTY ACQUISITION	ACQUISITION
00276410-000000		05/01/97	0.0010		0.0010	1	COUNTY ACQUISITION	ACQUISITION
00276420-000000		05/01/97	0.0012		0.0012	1	COUNTY ACQUISITION	ACQUISITION
00276480-000000		05/01/97	0.0008		0.0008	1	COUNTY ACQUISITION	ACQUISITION
00276540-000000		05/01/97	0.0008		0.0008	1	COUNTY ACQUISITION	ACQUISITION
00276600-000000		05/01/97	0.0016		0.0016	1	COUNTY ACQUISITION	ACQUISITION
00276650-000000		05/01/97	0.0010		0.0010	1	COUNTY ACQUISITION	ACQUISITION
00276760-000000		05/01/97	0.0007		0.0007	1	COUNTY ACQUISITION	ACQUISITION
00276790-000000		05/01/97	0.0014		0.0014	1	COUNTY ACQUISITION	ACQUISITION
00276810-000000		05/01/97	0.0015		0.0015	1	COUNTY ACQUISITION	ACQUISITION
00276840-000000		05/01/97	0.0017		0.0017	1	COUNTY ACQUISITION	ACQUISITION
00281110-000000		05/01/97	0.0008		0.0008	1	COUNTY ACQUISITION	ACQUISITION
00282790-000000		05/01/97	0.0015		0.0015	1	COUNTY ACQUISITION	ACQUISITION
00284550-000000		05/01/97	0.0011		0.0011	1	COUNTY ACQUISITION	ACQUISITION
00108050-000101		05/09/97	0.0074		0.0074	1	COUNTY ACQUISITION	ACQUISITION
00108050-000102		05/09/97	0.0007		0.0007	1	COUNTY ACQUISITION	ACQUISITION
00279500-000000		05/27/97	0.0008		0.0008	1	UNIDENTIFIED FUNDING - ADD-ON	ACQUISITION
00260610-000000		05/28/97	0.0020		0.0020	1	DEDICATED ROGO LOT	ACQUISITION
00260620-000000		05/28/97	0.0007		0.0007	1	COUNTY ACQUISITION	ACQUISITION
00260630-000000		05/28/97	0.0052		0.0052	1	COUNTY ACQUISITION	ACQUISITION
00319330-000000		06/06/97	0.0014		0.0014	1	COUNTY ACQUISITION	ACQUISITION
00319340-000000		06/06/97	0.0014		0.0014	1	COUNTY ACQUISITION	ACQUISITION
00318550-000000		06/16/97	0.0011		0.0011	1	COUNTY ACQUISITION	ACQUISITION
00318760-000000		06/16/97	0.0013		0.0013	1	COUNTY ACQUISITION	ACQUISITION
00319460-000000		06/16/97	0.0009		0.0009	1	COUNTY ACQUISITION	ACQUISITION
00317560-000000		07/07/97	0.0007		0.0007	1	COUNTY ACQUISITION	ACQUISITION
00317570-000000		07/07/97	0.0014		0.0014	1	COUNTY ACQUISITION	ACQUISITION
00280180-000000		07/08/97	0.0008		0.0008	1	UNIDENTIFIED FUNDING - ADD-ON	ACQUISITION
00280190-000000		07/08/97	0.0016		0.0016	1	UNIDENTIFIED FUNDING - ADD-ON	ACQUISITION
00284640-000000		07/08/97	0.0023		0.0023	1	UNIDENTIFIED FUNDING - ADD-ON	ACQUISITION
00318910-000000		07/11/97	0.0005		0.0005	1	COUNTY ACQUISITION	ACQUISITION
00318920-000000		07/11/97	0.0014		0.0014	1	COUNTY ACQUISITION	ACQUISITION
00318930-000000		07/11/97	0.0007		0.0007	1	COUNTY ACQUISITION	ACQUISITION
00318940-000000		07/11/97	0.0009		0.0009	1	COUNTY ACQUISITION	ACQUISITION
00318950-000000		07/11/97	0.0014		0.0014	1	COUNTY ACQUISITION	ACQUISITION
00318960-000000		07/11/97	0.0018		0.0018	1	COUNTY ACQUISITION	ACQUISITION
00318970-000000		07/11/97	0.0016		0.0016	1	COUNTY ACQUISITION	ACQUISITION
00318980-000000		07/11/97	0.0007		0.0007	1	DEDICATED ROGO LOT	ACQUISITION
00318990-000000		07/11/97	0.0007		0.0007	1	DEDICATED ROGO LOT	ACQUISITION
00319000-000000		07/11/97	0.0007		0.0007	1	COUNTY ACQUISITION	ACQUISITION
00317590-000000		07/15/97	0.0014		0.0014	1	COUNTY ACQUISITION	ACQUISITION
00318370-000000		07/15/97	0.0014		0.0014	1	COUNTY ACQUISITION	ACQUISITION
00317510-000000		07/18/97	0.0007		0.0007	1	COUNTY ACQUISITION	ACQUISITION
00317520-000000		07/18/97	0.0014		0.0014	1	COUNTY ACQUISITION	ACQUISITION
00317530-000000		07/18/97	0.0007		0.0007	1	COUNTY ACQUISITION	ACQUISITION
00317540-000000		07/18/97	0.0020		0.0020	1	COUNTY ACQUISITION	ACQUISITION
00317710-000000		07/18/97	0.0018		0.0018	1	COUNTY ACQUISITION	ACQUISITION
00317720-000000		07/18/97	0.0007		0.0007	1	COUNTY ACQUISITION	ACQUISITION
00317730-000000		07/18/97	0.0011		0.0011	1	COUNTY ACQUISITION	ACQUISITION
00317740-000000		07/18/97	0.0011		0.0011	1	COUNTY ACQUISITION	ACQUISITION
00318420-000000		07/18/97	0.0018		0.0018	1	COUNTY ACQUISITION	ACQUISITION
00318540-000000		07/18/97	0.0043		0.0043	1	COUNTY ACQUISITION	ACQUISITION
00318650-000000		07/18/97	0.0007		0.0007	1	COUNTY ACQUISITION	ACQUISITION
00318660-000000		07/18/97	0.0005		0.0005	1	COUNTY ACQUISITION	ACQUISITION
00318770-000000		07/18/97	0.0014		0.0014	1	COUNTY ACQUISITION	ACQUISITION
00318780-000000		07/18/97	0.0007		0.0007	1	COUNTY ACQUISITION	ACQUISITION
00318790-000000		07/18/97	0.0013		0.0013	1	COUNTY ACQUISITION	ACQUISITION
00318800-000000		07/18/97	0.0006		0.0006	1	COUNTY ACQUISITION	ACQUISITION
00318810-000000		07/18/97	0.0013		0.0013	1	COUNTY ACQUISITION	ACQUISITION
00318820-000000		07/18/97	0.0007		0.0007	1	COUNTY ACQUISITION	ACQUISITION
00318830-000000		07/18/97	0.0007		0.0007	1	COUNTY ACQUISITION	ACQUISITION
00318840-000000		07/18/97	0.0014		0.0014	1	COUNTY ACQUISITION	ACQUISITION
00318850-000000		07/18/97	0.0009		0.0009	1	COUNTY ACQUISITION	ACQUISITION
00318860-000000		07/18/97	0.0014		0.0014	1	COUNTY ACQUISITION	ACQUISITION

00318870-000000		07/18/97	0.0007		0.0007	1	COUNTY ACQUISITION	ACQUISITION
00318880-000000		07/18/97	0.0013		0.0013	1	COUNTY ACQUISITION	ACQUISITION
00318890-000000		07/18/97	0.0013		0.0013	1	COUNTY ACQUISITION	ACQUISITION
00318900-000000		07/18/97	0.0014		0.0014	1	COUNTY ACQUISITION	ACQUISITION
00319010-000000		07/18/97	0.0009		0.0009	1	COUNTY ACQUISITION	ACQUISITION
00319020-000000		07/18/97	0.0054		0.0054	1	COUNTY ACQUISITION	ACQUISITION
00319130-000000		07/18/97	0.0047		0.0047	1	COUNTY ACQUISITION	ACQUISITION
00319140-000000		07/18/97	0.0018		0.0018	1	COUNTY ACQUISITION	ACQUISITION
00319250-000000		07/18/97	0.0020		0.0020	1	COUNTY ACQUISITION	ACQUISITION
00319260-000000		07/18/97	0.0014		0.0014	1	COUNTY ACQUISITION	ACQUISITION
00319370-000000		07/18/97	0.0044		0.0044	1	COUNTY ACQUISITION	ACQUISITION
00319490-000000		07/18/97	0.0031		0.0031	1	COUNTY ACQUISITION	ACQUISITION
00319380-000000		07/19/97	0.0009		0.0009	1	COUNTY ACQUISITION	ACQUISITION
00317550-000000		07/31/97	0.0013		0.0013	1	COUNTY ACQUISITION	ACQUISITION
00317700-000000		07/31/97	0.0014		0.0014	1	COUNTY ACQUISITION	ACQUISITION
00318590-000000		08/04/97	0.0036		0.0036	1	COUNTY ACQUISITION	ACQUISITION
00318600-000000		08/04/97	0.0013		0.0013	1	COUNTY ACQUISITION	ACQUISITION
00276770-000000		08/17/97	0.0009		0.0009	1	COUNTY ACQUISITION	ACQUISITION
00276830-000000		08/17/97	0.0008		0.0008	1	COUNTY ACQUISITION	ACQUISITION
00277470-000000		08/17/97	0.0008		0.0008	1	COUNTY ACQUISITION	ACQUISITION
00277480-000000		08/17/97	0.0006		0.0006	1	COUNTY ACQUISITION	ACQUISITION
00277510-000000		08/17/97	0.0016		0.0016	1	COUNTY ACQUISITION	ACQUISITION
00277610-000000		08/17/97	0.0016		0.0016	1	COUNTY ACQUISITION	ACQUISITION
00277630-000000		08/17/97	0.0008		0.0008	1	COUNTY ACQUISITION	ACQUISITION
00277830-000000		08/17/97	0.0006		0.0006	1	COUNTY ACQUISITION	ACQUISITION
00281980-000000		08/17/97	0.0015		0.0015	1	COUNTY ACQUISITION	ACQUISITION
00284610-000000		08/17/97	0.0024		0.0024	1	COUNTY ACQUISITION	ACQUISITION
00291100-000000		08/17/97	0.0009		0.0009	1	COUNTY ACQUISITION	ACQUISITION
00291660-000000		08/17/97	0.0010		0.0010	1	COUNTY ACQUISITION	ACQUISITION
00293360-000000		08/17/97	0.0006		0.0006	1	COUNTY ACQUISITION	ACQUISITION
00317660-000000		09/12/97	0.0020		0.0020	1	COUNTY ACQUISITION	ACQUISITION
00317670-000000		09/12/97	0.0018		0.0018	1	COUNTY ACQUISITION	ACQUISITION
00317680-000000		09/12/97	0.0010		0.0010	1	COUNTY ACQUISITION	ACQUISITION
00317690-000000		09/12/97	0.0018		0.0018	1	COUNTY ACQUISITION	ACQUISITION
00111060-000300		10/06/97	0.0062		0.0062	1	UNIDENTIFIED FUNDING - ADD-ON	ACQUISITION
00276510-000000		11/12/97	0.0006		0.0006	1	COUNTY ACQUISITION	ACQUISITION
00276550-000000		11/12/97	0.0017		0.0017	1	COUNTY ACQUISITION	ACQUISITION
00277490-000000		11/12/97	0.0016		0.0016	1	COUNTY ACQUISITION	ACQUISITION
00277520-000000		11/12/97	0.0008		0.0008	1	COUNTY ACQUISITION	ACQUISITION
00277530-000000		11/12/97	0.0016		0.0016	1	COUNTY ACQUISITION	ACQUISITION
00282800-000000		11/12/97	0.0008		0.0008	1	COUNTY ACQUISITION	ACQUISITION
00282910-000000		11/12/97	0.0015		0.0015	1	COUNTY ACQUISITION	ACQUISITION
00278390-000000		11/20/97	0.0016		0.0016	1	UNIDENTIFIED FUNDING - ADD-ON	ACQUISITION
00284630-000000		11/20/97	0.0014		0.0014	1	UNIDENTIFIED FUNDING - ADD-ON	ACQUISITION
00246221-002700		11/24/97	0.0010		0.0010	1	UNIDENTIFIED FUNDING - ADD-ON	ACQUISITION
00318350-000000		11/28/97	0.0009		0.0009	1	COUNTY ACQUISITION	ACQUISITION
00318360-000000		11/28/97	0.0039		0.0039	1	COUNTY ACQUISITION	ACQUISITION
00277790-000000		12/10/97	0.0016		0.0016	1	COUNTY ACQUISITION	ACQUISITION
00278760-000000		12/10/97	0.0016		0.0016	1	COUNTY ACQUISITION	ACQUISITION
00256080-000000		12/16/97	0.0006		0.0006	1	UNIDENTIFIED FUNDING - ADD-ON	ACQUISITION
00256090-000000		12/16/97	0.0011		0.0011	1	UNIDENTIFIED FUNDING - ADD-ON	ACQUISITION
00110230-004400		01/09/98	0.0018		0.0018	1	COUNTY ACQUISITION	ACQUISITION
00110230-004800		01/10/98	0.0050		0.0050	1	DEDICATED ROGO LOT	ACQUISITION
00284560-000000		01/14/98	0.0006		0.0006	1	DEDICATED ROGO LOT	ACQUISITION
00291550-000000		01/14/98	0.0005		0.0005	1	COUNTY ACQUISITION	ACQUISITION
00110230-004600		01/26/98	0.0009		0.0009	1	COUNTY ACQUISITION	ACQUISITION
00110230-006700		01/26/98	0.0024		0.0024	1	COUNTY ACQUISITION	ACQUISITION
00110230-005200		02/10/98	0.0018		0.0018	1	COUNTY ACQUISITION	ACQUISITION
00278750-000000		02/10/98	0.0008		0.0008	1	UNIDENTIFIED FUNDING - ADD-ON	ACQUISITION
00270760-000000		02/11/98	0.0012		0.0012	2	DEDICATED ROGO LOT	ACQUISITION
00276820-000000		02/11/98	0.0015		0.0015	1	COUNTY ACQUISITION	ACQUISITION
00277540-000000		03/11/98	0.0008		0.0008	1	DEDICATED ROGO LOT	ACQUISITION
00277550-000000		03/11/98	0.0016		0.0016	1	DEDICATED ROGO LOT	ACQUISITION

00281390-000000		03/11/98	0.0008		0.0008	1	COUNTY ACQUISITION	ACQUISITION
00284530-000000		03/11/98	0.0013		0.0013	1	DEDICATED ROGO LOT	ACQUISITION
00110230-005800		03/13/98	0.0045		0.0045	1	COUNTY ACQUISITION	ACQUISITION
00110230-005900		03/13/98	0.0009		0.0009	1	COUNTY ACQUISITION	ACQUISITION
00110230-006300		03/13/98	0.0014		0.0014	1	COUNTY ACQUISITION	ACQUISITION
00317330-000000		04/03/98	0.0016		0.0016	1	COUNTY ACQUISITION	ACQUISITION
00317340-000000		04/03/98	0.0007		0.0007	1	DEDICATED ROGO LOT	ACQUISITION
00267510-000000		04/08/98	0.0006		0.0006	1	MCLA-ADD-ON	ACQUISITION
00276430-000000		04/08/98	0.0006		0.0006	1	COUNTY ACQUISITION	ACQUISITION
00245460-000000		4/14/1998	0.0005		0.0005	3	MCLA-ADD-ON	ACQUISITION
00281140-000000		05/11/98	0.0008		0.0008	1	COUNTY ACQUISITION	ACQUISITION
00289940-000000		05/11/98	0.0013		0.0013	1	COUNTY ACQUISITION	ACQUISITION
00268310-000000		05/13/98	0.0006		0.0006	1	COUNTY ACQUISITION	ACQUISITION
00268320-000000		05/13/98	0.0012		0.0012	1	COUNTY ACQUISITION	ACQUISITION
00277580-000000		05/13/98	0.0008		0.0008	1	COUNTY ACQUISITION	ACQUISITION
00278580-000000		05/13/98	0.0008		0.0008	1	COUNTY ACQUISITION	ACQUISITION
00282720-000000		05/13/98	0.0006		0.0006	1	DEDICATED ROGO LOT	ACQUISITION
00282730-000000		05/13/98	0.0011		0.0011	1	DEDICATED ROGO LOT	ACQUISITION
00291730-000000		05/13/98	0.0010		0.0010	1	DEDICATED ROGO LOT	ACQUISITION
00318610-000000		05/15/98	0.0007		0.0007	1	DEDICATED ROGO LOT	ACQUISITION
00318620-000000		05/15/98	0.0038		0.0038	1	DEDICATED ROGO LOT	ACQUISITION
00277370-000000		06/04/98	0.0008		0.0008	1	UNIDENTIFIED FUNDING - ADD-ON	ACQUISITION
00288980-000000		06/08/98	0.0007		0.0007	1	DEDICATED ROGO LOT	ACQUISITION
00291540-000000		06/10/98	0.0007		0.0007	1	DEDICATED ROGO LOT	ACQUISITION
00283770-000000		06/23/98	0.0048		0.0048	1	DEDICATED ROGO LOT	ACQUISITION
00283780-000000		06/23/98	0.0014		0.0014	1	DEDICATED ROGO LOT	ACQUISITION
00283790-000000		06/23/98	0.0005		0.0005	1	DEDICATED ROGO LOT	ACQUISITION
00283370-000000		06/26/98	0.0016		0.0016	1	DEDICATED ROGO LOT	ACQUISITION
00283380-000000		06/26/98	0.0009		0.0009	1	DEDICATED ROGO LOT	ACQUISITION
00283390-000000		06/26/98	0.0045		0.0045	1	DEDICATED ROGO LOT	ACQUISITION
00283400-000000		06/26/98	0.0041		0.0041	1	DEDICATED ROGO LOT	ACQUISITION
00281340-000000		07/08/98	0.0008		0.0008	1	DEDICATED ROGO LOT	ACQUISITION
00279750-000000		07/24/98	0.0045		0.0045	1	DEDICATED ROGO LOT	ACQUISITION
00279760-000000		07/24/98	0.0007		0.0007	1	DEDICATED ROGO LOT	ACQUISITION
00246221-015900		08/17/98	0.0011		0.0011	1	UNIDENTIFIED FUNDING - ADD-ON	ACQUISITION
00276100-000000		09/02/98	0.0006		0.0006	1	UNIDENTIFIED FUNDING - ADD-ON	ACQUISITION
00306670-000100		09/03/98	0.0011		0.0011	1	UNIDENTIFIED FUNDING - ADD-ON	ACQUISITION
00110230-005100		10/01/98	0.0018		0.0018	1	DEDICATED ROGO LOT	ACQUISITION
00261890-000000		11/13/98	0.0021		0.0021	1	DEDICATED ROGO LOT	ACQUISITION
00316370-000000		11/16/98	0.0023		0.0023	2	FCT GRANT-ADD-ON	ACQUISITION
00316380-000000		11/16/98	0.0034		0.0034	2	FCT GRANT-ADD-ON	ACQUISITION
00315610-000000		11/17/98	0.0021		0.0021	1	MCLA-ADD-ON	ACQUISITION
00246221-005600		12/08/98	0.0010		0.0010	1	UNIDENTIFIED FUNDING - ADD-ON	ACQUISITION
00275940-000000		12/09/98	0.0013		0.0013	1	DEDICATED ROGO LOT	ACQUISITION
00275950-000000		12/09/98	0.0013		0.0013	1	DEDICATED ROGO LOT	ACQUISITION
00275960-000000		12/09/98	0.0006		0.0006	1	DEDICATED ROGO LOT	ACQUISITION
00276120-000000		12/09/98	0.0006		0.0006	1	DEDICATED ROGO LOT	ACQUISITION
00281180-000000		12/09/98	0.0006		0.0006	1	DEDICATED ROGO LOT	ACQUISITION
00291520-000000		12/09/98	0.0007		0.0007	1	DEDICATED ROGO LOT	ACQUISITION
00111880-000300		12/15/98	0.0096		0.0096	1	FCT GRANT-ADD-ON	ACQUISITION
00279580-000000		01/13/99	0.0012		0.0012	1	COUNTY ACQUISITION	ACQUISITION
00289670-000000		01/13/99	0.0013		0.0013	1	DEDICATED ROGO LOT	ACQUISITION
00278590-000000		02/10/99	0.0016		0.0016	1	COUNTY ACQUISITION	ACQUISITION
00281020-000000		02/10/99	0.0015		0.0015	1	COUNTY ACQUISITION	ACQUISITION
00111260-000000		03/01/99	0.0060		0.0060	1	COUNTY ACQUISITION	ACQUISITION
00111270-000000		03/01/99	0.0030		0.0030	1	COUNTY ACQUISITION	ACQUISITION
00111880-000030		03/01/99	0.0022		0.0022	1	COUNTY ACQUISITION	ACQUISITION
00111890-000000		03/01/99	0.0108		0.0108	1	COUNTY ACQUISITION	ACQUISITION
00111940-000000		03/01/99	0.0044		0.0044	1	COUNTY ACQUISITION	ACQUISITION
00271040-000000		03/04/99	0.0012		0.0012	2	UNIDENTIFIED FUNDING - ADD-ON	ACQUISITION
00268300-000000		03/10/99	0.0012		0.0012	1	COUNTY ACQUISITION	ACQUISITION
00276620-000000		03/10/99	0.0016		0.0016	1	COUNTY ACQUISITION	ACQUISITION
00291650-000000		03/10/99	0.0010		0.0010	1	COUNTY ACQUISITION	ACQUISITION
00258160-000000		04/01/99	0.0015		0.0015	1	COUNTY ACQUISITION	ACQUISITION

00250720-000000		04/14/99	0.0011		0.0011	1	COUNTY ACQUISITION	ACQUISITION
00250730-000000		04/14/99	0.0005		0.0005	1	COUNTY ACQUISITION	ACQUISITION
00276860-000000		04/14/99	0.0017		0.0017	1	COUNTY ACQUISITION	ACQUISITION
00280150-000000		04/14/99	0.0016		0.0016	1	COUNTY ACQUISITION	ACQUISITION
00281350-000000		04/14/99	0.0015		0.0015	1	COUNTY ACQUISITION	ACQUISITION
00294010-000000		04/14/99	0.0006		0.0006	1	COUNTY ACQUISITION	ACQUISITION
00312572-001700		04/14/99	0.0014		0.0014	2	MCLA/P2000-ADD-ON	ACQUISITION
00270940-000000		04/16/99	0.0012		0.0012	2	ROGO-ADD-ON	ACQUISITION
00272180-000000		04/19/99	0.0010		0.0010	2	ROGO-ADD-ON	ACQUISITION
00312571-003200		04/21/99	0.0005		0.0005	2	COUNTY ACQUISITION	ACQUISITION
00246221-011300		04/26/99	0.0005		0.0005	1	UNIDENTIFIED FUNDING - ADD-ON	ACQUISITION
00271810-000000		04/26/99	0.0010		0.0010	2	MCLA/P2000-ADD-ON	ACQUISITION
00271890-000000		04/26/99	0.0010		0.0010	2	MCLA/P2000-ADD-ON	ACQUISITION
00258150-000000		05/01/99	0.0009		0.0009	1	COUNTY ACQUISITION	ACQUISITION
00319491-001300		05/04/99	0.0008		0.0008	1	COUNTY ACQUISITION	ACQUISITION
00319491-004100		05/07/99	0.0013		0.0013	1	COUNTY ACQUISITION	ACQUISITION
00319491-004200		05/07/99	0.0011		0.0011	1	COUNTY ACQUISITION	ACQUISITION
00319492-001600		05/11/99	0.0011		0.0011	1	DEDICATED ROGO LOT	ACQUISITION
00276110-000000		05/12/99	0.0013		0.0013	1	DEDICATED ROGO LOT	ACQUISITION
00319491-002600		05/14/99	0.0011		0.0011	1	DEDICATED ROGO LOT	ACQUISITION
00294110-000000		06/01/99	0.0007		0.0007	1	DEDICATED ROGO LOT	ACQUISITION
00319491-003600		06/04/99	0.0011		0.0011	1	DEDICATED ROGO LOT	ACQUISITION
00246221-009800		06/09/99	0.0011		0.0011	1	UNIDENTIFIED FUNDING - ADD-ON	ACQUISITION
00246221-009900		06/09/99	0.0011		0.0011	1	UNIDENTIFIED FUNDING - ADD-ON	ACQUISITION
00279320-000000		06/11/99	0.0008		0.0008	1	UNIDENTIFIED FUNDING - ADD-ON	ACQUISITION
00269160-000000		06/21/99	0.0014		0.0014	2	COUNTY ACQUISITION	ACQUISITION
00269610-000000		06/21/99	0.0017		0.0017	2	COUNTY ACQUISITION	ACQUISITION
00271920-000000		06/22/99	0.0010		0.0010	2	COUNTY ACQUISITION	ACQUISITION
00280470-000000		07/09/99	0.0011		0.0011	1	UNIDENTIFIED FUNDING - ADD-ON	ACQUISITION
00277360-000000		07/13/99	0.0016		0.0016	1	DEDICATED ROGO LOT	ACQUISITION
00319492-002000		07/13/99	0.0011		0.0011	1	DEDICATED ROGO LOT	ACQUISITION
00267930-000000		07/14/99	0.0012		0.0012	1	UNIDENTIFIED FUNDING - ADD-ON	ACQUISITION
00279330-000000		07/14/99	0.0016		0.0016	1	UNIDENTIFIED FUNDING - ADD-ON	ACQUISITION
00270880-000000		07/19/99	0.0012		0.0012	2	COUNTY ACQUISITION	ACQUISITION
00111060-000400		07/22/99	0.0091		0.0091	1	DEDICATED ROGO LOT	ACQUISITION
00267800-000000		07/22/99	0.0010		0.0010	1	DEDICATED ROGO LOT	ACQUISITION
00275930-000000		07/22/99	0.0006		0.0006	1	DEDICATED ROGO LOT	ACQUISITION
00276070-000000		07/22/99	0.0006		0.0006	1	DEDICATED ROGO LOT	ACQUISITION
00279300-000000		07/22/99	0.0008		0.0008	1	DEDICATED ROGO LOT	ACQUISITION
00279310-000000		07/22/99	0.0016		0.0016	1	DEDICATED ROGO LOT	ACQUISITION
00282870-000000		07/22/99	0.0011		0.0011	1	DEDICATED ROGO LOT	ACQUISITION
00282880-000000		07/22/99	0.0006		0.0006	1	DEDICATED ROGO LOT	ACQUISITION
00292220-000000		07/22/99	0.0017		0.0017	1	DEDICATED ROGO LOT	ACQUISITION
00302490-000000		07/22/99	0.0005		0.0005	1	DEDICATED ROGO LOT	ACQUISITION
00304200-000000		07/22/99	0.0005		0.0005	1	DEDICATED ROGO LOT	ACQUISITION
00304210-000000		07/22/99	0.0010		0.0010	1	DEDICATED ROGO LOT	ACQUISITION
00305670-000000		07/22/99	0.0010		0.0010	1	DEDICATED ROGO LOT	ACQUISITION
00319491-002700		07/26/99	0.0011		0.0011	1	DEDICATED ROGO LOT	ACQUISITION
00272070-000000		07/29/99	0.0008		0.0008	2	COUNTY ACQUISITION	ACQUISITION
00291300-000000		08/14/99	0.0011		0.0011	1	DEDICATED ROGO LOT	ACQUISITION
00112341-000800		09/08/99	0.0035		0.0035	1	MCLA/P2000-ADD-ON	ACQUISITION
00275850-000000		09/09/99	0.0013		0.0013	1	DEDICATED ROGO LOT	ACQUISITION
00276850-000000		09/09/99	0.0009		0.0009	1	DEDICATED ROGO LOT	ACQUISITION
00277100-000000		09/09/99	0.0011		0.0011	1	DEDICATED ROGO LOT	ACQUISITION
00277110-000000		09/09/99	0.0009		0.0009	1	DEDICATED ROGO LOT	ACQUISITION
00277590-000000		09/09/99	0.0016		0.0016	1	DEDICATED ROGO LOT	ACQUISITION
00284410-000000		09/09/99	0.0008		0.0008	1	DEDICATED ROGO LOT	ACQUISITION
00284700-000000		09/09/99	0.0024		0.0024	1	DEDICATED ROGO LOT	ACQUISITION
00293600-000000		09/09/99	0.0011		0.0011	1	DEDICATED ROGO LOT	ACQUISITION
00303110-000000		09/09/99	0.0010		0.0010	1	DEDICATED ROGO LOT	ACQUISITION
00303120-000000		09/09/99	0.0010		0.0010	1	DEDICATED ROGO LOT	ACQUISITION
00311550-000000		09/09/99	0.0007		0.0007	2	COUNTY ACQUISITION	ACQUISITION
00112341-000700		09/16/99	0.0030		0.0030	1	DEDICATED ROGO LOT	ACQUISITION

00311560-000000		09/22/99	0.0003		0.0003	2	COUNTY ACQUISITION	ACQUISITION
00112340-002000		10/12/99	0.0028		0.0028	1	DEDICATED ROGO LOT	ACQUISITION
00281790-000000		10/12/99	0.0016		0.0016	1	DEDICATED ROGO LOT	ACQUISITION
00311530-000000		10/14/99	0.0003		0.0003	2	COUNTY ACQUISITION	ACQUISITION
00311540-000000		10/14/99	0.0003		0.0003	2	COUNTY ACQUISITION	ACQUISITION
00281890-000000		10/20/99	0.0008		0.0008	1	DEDICATED ROGO LOT	ACQUISITION
00284930-000000		10/21/99	0.0012		0.0012	1	DEDICATED ROGO LOT	ACQUISITION
00284940-000000		10/21/99	0.0024		0.0024	1	DEDICATED ROGO LOT	ACQUISITION
00284950-000000		10/21/99	0.0012		0.0012	1	DEDICATED ROGO LOT	ACQUISITION
00281970-000000		10/26/99	0.0008		0.0008	1	DEDICATED ROGO LOT	ACQUISITION
00282130-000000		10/28/99	0.0016		0.0016	1	DEDICATED ROGO LOT	ACQUISITION
00282140-000000		10/28/99	0.0008		0.0008	1	DEDICATED ROGO LOT	ACQUISITION
00282150-000000		10/28/99	0.0014		0.0014	1	DEDICATED ROGO LOT	ACQUISITION
00282160-000000		10/28/99	0.0007		0.0007	1	DEDICATED ROGO LOT	ACQUISITION
00284100-000000		10/29/99	0.0008		0.0008	1	DEDICATED ROGO LOT	ACQUISITION
00284110-000000		10/29/99	0.0017		0.0017	1	DEDICATED ROGO LOT	ACQUISITION
00284120-000000		10/29/99	0.0009		0.0009	1	DEDICATED ROGO LOT	ACQUISITION
00267790-000000		11/10/99	0.0010		0.0010	1	DEDICATED ROGO LOT	ACQUISITION
00283360-000000		11/15/99	0.0012		0.0012	1	MCLA/P2000-ADD-ON	ACQUISITION
00283600-000000		11/16/99	0.0016		0.0016	1	DEDICATED ROGO LOT	ACQUISITION
00277950-000000		11/17/99	0.0006		0.0006	1	DEDICATED ROGO LOT	ACQUISITION
00277940-000000		11/18/99	0.0015		0.0015	1	DEDICATED ROGO LOT	ACQUISITION
00277960-000000		11/18/99	0.0013		0.0013	1	DEDICATED ROGO LOT	ACQUISITION
00285000-000000		11/22/99	0.0025		0.0025	1	DEDICATED ROGO LOT	ACQUISITION
00285010-000000		11/22/99	0.0021		0.0021	1	DEDICATED ROGO LOT	ACQUISITION
00285020-000000		11/22/99	0.0011		0.0011	1	DEDICATED ROGO LOT	ACQUISITION
00283610-000000		11/29/99	0.0008		0.0008	1	DEDICATED ROGO LOT	ACQUISITION
00268900-000000		12/01/99	0.0006		0.0006	2	COUNTY ACQUISITION	ACQUISITION
00317270-000000		12/03/99	0.0024		0.0024	1	DEDICATED ROGO LOT	ACQUISITION
00317280-000000		12/03/99	0.0011		0.0011	1	DEDICATED ROGO LOT	ACQUISITION
00317290-000000		12/03/99	0.0023		0.0023	1	DEDICATED ROGO LOT	ACQUISITION
00317300-000000		12/03/99	0.0011		0.0011	1	DEDICATED ROGO LOT	ACQUISITION
00317470-000000		12/03/99	0.0009		0.0009	1	DEDICATED ROGO LOT	ACQUISITION
00317480-000000		12/03/99	0.0018		0.0018	1	DEDICATED ROGO LOT	ACQUISITION
00317490-000000		12/03/99	0.0009		0.0009	1	DEDICATED ROGO LOT	ACQUISITION
00317500-000000		12/03/99	0.0018		0.0018	1	DEDICATED ROGO LOT	ACQUISITION
00318410-000000		12/03/99	0.0014		0.0014	1	DEDICATED ROGO LOT	ACQUISITION
00271060-000000		12/09/99	0.0010		0.0010	1	UNIDENTIFIED FUNDING - ADD-ON	ACQUISITION
00276640-000000		12/12/99	0.0016		0.0016	1	UNIDENTIFIED FUNDING - ADD-ON	ACQUISITION
00281600-000000		12/15/99	0.0014		0.0014	1	DEDICATED ROGO LOT	ACQUISITION
00111240-000000		01/03/00	0.0063		0.0063	1	DEDICATED ROGO LOT	ACQUISITION
00112340-000400		01/03/00	0.0028		0.0028	1	DEDICATED ROGO LOT	ACQUISITION
00112340-001600		01/06/00	0.0035		0.0035	1	DEDICATED ROGO LOT	ACQUISITION
00276750-000000		01/20/00	0.0010		0.0010	1	DEDICATED ROGO LOT	ACQUISITION
00307620-000000		01/20/00	0.0008		0.0008	1	DEDICATED ROGO LOT	ACQUISITION
00281760-000000		02/03/00	0.0010		0.0010	1	DEDICATED ROGO LOT	ACQUISITION
00281770-000000		02/03/00	0.0014		0.0014	1	DEDICATED ROGO LOT	ACQUISITION
00283440-000000		02/03/00	0.0012		0.0012	1	DEDICATED ROGO LOT	ACQUISITION
00112340-001800		02/11/00	0.0041		0.0041	1	DEDICATED ROGO LOT	ACQUISITION
00112340-001900		02/11/00	0.0039		0.0039	1	DEDICATED ROGO LOT	ACQUISITION
00112340-002100		02/11/00	0.0044		0.0044	1	DEDICATED ROGO LOT	ACQUISITION
00316770-000000		02/11/00	0.0032		0.0032	1	DEDICATED ROGO LOT	ACQUISITION
00112341-001301		02/16/00	0.0067		0.0067	1	DEDICATED ROGO LOT	ACQUISITION
00268090-000000		02/17/00	0.0006		0.0006	1	COUNTY ACQUISITION	ACQUISITION
00268370-000000		02/17/00	0.0012		0.0012	1	DEDICATED ROGO LOT	ACQUISITION
00289570-000000		02/17/00	0.0009		0.0009	1	DEDICATED ROGO LOT	ACQUISITION
00112340-001400		02/18/00	0.0039		0.0039	1	MCLA/P2000-ADD-ON	ACQUISITION
00316760-000000		03/13/00	0.0040		0.0040	1	COUNTY ACQUISITION	ACQUISITION
00112340-001000		03/16/00	0.0030		0.0030	1	DEDICATED ROGO LOT	ACQUISITION
00268150-000000		03/16/00	0.0012		0.0012	1	DEDICATED ROGO LOT	ACQUISITION
00302850-000000		03/16/00	0.0010		0.0010	1	DEDICATED ROGO LOT	ACQUISITION
00302860-000000		03/16/00	0.0005		0.0005	1	DEDICATED ROGO LOT	ACQUISITION
00316890-000000		03/28/00	0.0037		0.0037	1	DEDICATED ROGO LOT	ACQUISITION
00316900-000000		03/28/00	0.0035		0.0035	1	COUNTY ACQUISITION	ACQUISITION
00303030-000000		04/10/00	0.0010		0.0010	1	DEDICATED ROGO LOT	ACQUISITION
00111060-000600		04/20/00	0.0090		0.0090	1	DEDICATED ROGO LOT	ACQUISITION
00111060-000700		04/20/00	0.0060		0.0060	1	DEDICATED ROGO LOT	ACQUISITION
00111930-000200		04/20/00	0.0010		0.0010	1	DEDICATED ROGO LOT	ACQUISITION

00111930-000300		04/20/00	0.0013		0.0013	1	DEDICATED ROGO LOT	ACQUISITION
00111930-000400		04/20/00	0.0050		0.0050	1	DEDICATED ROGO LOT	ACQUISITION
00111930-000600		04/20/00	0.0010		0.0010	1	DEDICATED ROGO LOT	ACQUISITION
00272320-000000		04/20/00	0.0020		0.0020	2	COUNTY ACQUISITION	ACQUISITION
00277800-000000		04/20/00	0.0012		0.0012	1	DEDICATED ROGO LOT	ACQUISITION
00279360-000000		04/20/00	0.0008		0.0008	1	DEDICATED ROGO LOT	ACQUISITION
00280510-000000		04/20/00	0.0015		0.0015	1	DEDICATED ROGO LOT	ACQUISITION
00282890-000000		04/20/00	0.0015		0.0015	1	DEDICATED ROGO LOT	ACQUISITION
00302470-000000		04/20/00	0.0005		0.0005	1	DEDICATED ROGO LOT	ACQUISITION
00302480-000000		04/20/00	0.0010		0.0010	1	DEDICATED ROGO LOT	ACQUISITION
00305290-000000		04/20/00	0.0011		0.0011	1	DEDICATED ROGO LOT	ACQUISITION
00305300-000000		04/20/00	0.0005		0.0005	1	DEDICATED ROGO LOT	ACQUISITION
00307880-000000		04/20/00	0.0005		0.0005	1	DEDICATED ROGO LOT	ACQUISITION
00307890-000000		04/20/00	0.0010		0.0010	1	DEDICATED ROGO LOT	ACQUISITION
00246221-015700		05/18/00	0.0025		0.0025	1	DEDICATED ROGO LOT	ACQUISITION
00312573-000600		05/23/00	0.0014		0.0014	2	MCLA/P2000-ADD-ON	ACQUISITION
00271660-000000		06/14/00	0.0010		0.0010	2	COUNTY ACQUISITION	ACQUISITION
00312573-002200		06/15/00	0.0010		0.0010	2	COUNTY ACQUISITION	ACQUISITION
00112341-000100		06/22/00	0.0026		0.0026	1	COUNTY ACQUISITION	ACQUISITION
00260330-000000		06/27/00	0.0014		0.0014	1	COUNTY ACQUISITION	ACQUISITION
00260340-000000		06/27/00	0.0007		0.0007	1	DEDICATED ROGO LOT	ACQUISITION
00302170-000000		06/27/00	0.0010		0.0010	1	MCLA/P2000-ADD-ON	ACQUISITION
00302020-000000		07/05/00	0.0010		0.0010	1	DEDICATED ROGO LOT	ACQUISITION
00302030-000000		07/05/00	0.0005		0.0005	1	DEDICATED ROGO LOT	ACQUISITION
00302160-000000		07/05/00	0.0005		0.0005	1	DEDICATED ROGO LOT	ACQUISITION
00303040-000000		07/05/00	0.0005		0.0005	1	DEDICATED ROGO LOT	ACQUISITION
00298850-000000		07/18/00	0.0010		0.0010	1	DEDICATED ROGO LOT	ACQUISITION
00298860-000000		07/18/00	0.0003		0.0003	1	DEDICATED ROGO LOT	ACQUISITION
00298880-000000		07/18/00	0.0005		0.0005	1	DEDICATED ROGO LOT	ACQUISITION
00276200-000000		07/27/00	0.0012		0.0012	1	DEDICATED ROGO LOT	ACQUISITION
00276210-000000		07/27/00	0.0006		0.0006	1	COUNTY ACQUISITION	ACQUISITION
00276220-000000		07/27/00	0.0012		0.0012	1	DEDICATED ROGO LOT	ACQUISITION
00276230-000000		07/27/00	0.0006		0.0006	1	COUNTY ACQUISITION	ACQUISITION
00276320-000000		07/27/00	0.0006		0.0006	1	COUNTY ACQUISITION	ACQUISITION
00276440-000000		07/27/00	0.0012		0.0012	1	DEDICATED ROGO LOT	ACQUISITION
00276450-000000		07/27/00	0.0012		0.0012	1	DEDICATED ROGO LOT	ACQUISITION
00276460-000000		07/27/00	0.0006		0.0006	1	DEDICATED ROGO LOT	ACQUISITION
00276470-000000		07/27/00	0.0012		0.0012	1	DEDICATED ROGO LOT	ACQUISITION
00280130-000000		07/27/00	0.0016		0.0016	1	DEDICATED ROGO LOT	ACQUISITION
00284860-000000		07/27/00	0.0026		0.0026	1	DEDICATED ROGO LOT	ACQUISITION
00298380-000000		07/27/00	0.0010		0.0010	1	DEDICATED ROGO LOT	ACQUISITION
00298390-000000		07/27/00	0.0010		0.0010	1	DEDICATED ROGO LOT	ACQUISITION
00298600-000000		07/27/00	0.0010		0.0010	1	DEDICATED ROGO LOT	ACQUISITION
00298610-000000		07/27/00	0.0010		0.0010	1	DEDICATED ROGO LOT	ACQUISITION
00298670-000000		07/27/00	0.0010		0.0010	1	DEDICATED ROGO LOT	ACQUISITION
00298680-000000		07/27/00	0.0010		0.0010	1	DEDICATED ROGO LOT	ACQUISITION
00301850-000000		07/27/00	0.0010		0.0010	1	COUNTY ACQUISITION	ACQUISITION
00305650-000000		07/27/00	0.0010		0.0010	1	COUNTY ACQUISITION	ACQUISITION
00285040-000000		08/09/00	0.0011		0.0011	1	COUNTY ACQUISITION	ACQUISITION
00299510-000000		08/09/00	0.0005		0.0005	1	DEDICATED ROGO LOT	ACQUISITION
00299520-000000		08/09/00	0.0005		0.0005	1	COUNTY ACQUISITION	ACQUISITION
00298620-000000		09/15/00	0.0010		0.0010	1	COUNTY ACQUISITION	ACQUISITION
00247420-000000		09/20/00	0.0004		0.0004	1	COUNTY ACQUISITION	ACQUISITION
00261410-000000		09/20/00	0.0018		0.0018	1	COUNTY ACQUISITION	ACQUISITION
00111930-000500		09/21/00	0.0010		0.0010	1	DEDICATED ROGO LOT	ACQUISITION
00247360-000000		09/21/00	0.0007		0.0007	1	DEDICATED ROGO LOT	ACQUISITION
00256050-000000		09/21/00	0.0013		0.0013	1	DEDICATED ROGO LOT	ACQUISITION
00267570-000000		09/21/00	0.0012		0.0012	1	DEDICATED ROGO LOT	ACQUISITION
00275760-000000		09/21/00	0.0006		0.0006	1	DEDICATED ROGO LOT	ACQUISITION
00279600-000000		09/21/00	0.0009		0.0009	1	DEDICATED ROGO LOT	ACQUISITION
00279610-000000		09/21/00	0.0018		0.0018	1	DEDICATED ROGO LOT	ACQUISITION
00281400-000000		09/21/00	0.0015		0.0015	1	DEDICATED ROGO LOT	ACQUISITION
00284880-000000		09/21/00	0.0025		0.0025	1	DEDICATED ROGO LOT	ACQUISITION
00286690-000000		09/21/00	0.0019		0.0019	1	DEDICATED ROGO LOT	ACQUISITION
00307250-000000		09/21/00	0.0010		0.0010	1	DEDICATED ROGO LOT	ACQUISITION
00307260-000000		09/21/00	0.0005		0.0005	1	DEDICATED ROGO LOT	ACQUISITION
00307350-000000		09/21/00	0.0010		0.0010	1	DEDICATED ROGO LOT	ACQUISITION
00310460-000000		09/21/00	0.0003		0.0003	2	COUNTY ACQUISITION	ACQUISITION
00267250-000000		10/19/00	0.0006		0.0006	2	COUNTY ACQUISITION	ACQUISITION
00267260-000000		10/19/00	0.0012		0.0012	2	COUNTY ACQUISITION	ACQUISITION

00276380-000000		10/19/00	0.0006		0.0006	1	COUNTY ACQUISITION	ACQUISITION
00276390-000000		10/19/00	0.0012		0.0012	1	DEDICATED ROGO LOT	ACQUISITION
00301700-000000		10/19/00	0.0010		0.0010	1	DEDICATED ROGO LOT	ACQUISITION
00301720-000000		10/19/00	0.0010		0.0010	1	DEDICATED ROGO LOT	ACQUISITION
00303260-000000		10/19/00	0.0010		0.0010	1	DEDICATED ROGO LOT	ACQUISITION
00305770-000000		10/19/00	0.0005		0.0005	1	COUNTY ACQUISITION	ACQUISITION
00307790-000000		10/19/00	0.0011		0.0011	1	DEDICATED ROGO LOT	ACQUISITION
00268500-000000		11/22/00	0.0014		0.0014	1	COUNTY ACQUISITION	ACQUISITION
00275830-000000		11/22/00	0.0015		0.0015	1	COUNTY ACQUISITION	ACQUISITION
00276730-000000		11/22/00	0.0012		0.0012	1	COUNTY ACQUISITION	ACQUISITION
00276740-000000		11/22/00	0.0005		0.0005	1	COUNTY ACQUISITION	ACQUISITION
00302150-000000		11/22/00	0.0010		0.0010	1	COUNTY ACQUISITION	ACQUISITION
00307340-000000		11/22/00	0.0008		0.0008	1	COUNTY ACQUISITION	ACQUISITION
00315920-000000		11/22/00	0.0009		0.0009	2	COUNTY ACQUISITION	ACQUISITION
00302040-000000		12/05/00	0.0010		0.0010	1	COUNTY ACQUISITION	ACQUISITION
00301840-000000		12/14/00	0.0005		0.0005	1	COUNTY ACQUISITION	ACQUISITION
00319494-001200		01/08/01	0.0038		0.0038	1	COUNTY ACQUISITION	ACQUISITION
00265830-000000		01/18/01	0.0009		0.0009	2	COUNTY ACQUISITION	ACQUISITION
00302360-000000		01/18/01	0.0005		0.0005	1	COUNTY ACQUISITION	ACQUISITION
00302370-000000		01/18/01	0.0010		0.0010	1	COUNTY ACQUISITION	ACQUISITION
00267330-000000		01/30/01	0.0012		0.0012	1	UNIDENTIFIED FUNDING - ADD-ON	ACQUISITION
00112270-000100		02/01/01	0.0076		0.0076	1	COUNTY ACQUISITION	ACQUISITION
00294690-000000		02/11/01	0.0017		0.0017	1	DEDICATED ROGO LOT	ACQUISITION
00275710-000000		02/22/01	0.0008		0.0008	1	DEDICATED ROGO LOT	ACQUISITION
00275720-000000		02/22/01	0.0013		0.0013	1	DEDICATED ROGO LOT	ACQUISITION
00275730-000000		02/22/01	0.0013		0.0013	1	DEDICATED ROGO LOT	ACQUISITION
00281250-000000		02/22/01	0.0009		0.0009	1	DEDICATED ROGO LOT	ACQUISITION
00301730-000000		02/22/01	0.0005		0.0005	1	DEDICATED ROGO LOT	ACQUISITION
00301790-000000		02/22/01	0.0010		0.0010	1	DEDICATED ROGO LOT	ACQUISITION
00301800-000000		02/22/01	0.0005		0.0005	1	DEDICATED ROGO LOT	ACQUISITION
00311570-000000		02/22/01	0.0007		0.0007	2	COUNTY ACQUISITION	ACQUISITION
00311580-000000		02/22/01	0.0007		0.0007	2	COUNTY ACQUISITION	ACQUISITION
00311730-000000		02/22/01	0.0003		0.0003	2	COUNTY ACQUISITION	ACQUISITION
00264980-000000		02/28/01	0.0010		0.0010	2	DEDICATED ROGO LOT	ACQUISITION
00268180-000000		03/13/01	0.0006		0.0006	1	DEDICATED ROGO LOT	ACQUISITION
00272310-000000		03/22/01	0.0014		0.0014	2	COUNTY ACQUISITION	ACQUISITION
00301740-000000		03/22/01	0.0010		0.0010	1	DEDICATED ROGO LOT	ACQUISITION
00307670-000000		03/22/01	0.0004		0.0004	1	DEDICATED ROGO LOT	ACQUISITION
00261910-000000		04/19/01	0.0018		0.0018	1	DEDICATED ROGO LOT	ACQUISITION
00261920-000000		04/19/01	0.0009		0.0009	1	COUNTY ACQUISITION	ACQUISITION
00267300-000000		04/19/01	0.0006		0.0006	1	COUNTY ACQUISITION	ACQUISITION
00280540-000000		04/19/01	0.0008		0.0008	1	COUNTY ACQUISITION	ACQUISITION
00284370-000000		04/19/01	0.0015		0.0015	1	DEDICATED ROGO LOT	ACQUISITION
00291670-000000		04/19/01	0.0010		0.0010	1	DEDICATED ROGO LOT	ACQUISITION
00294330-000000		04/19/01	0.0011		0.0011	1	DEDICATED ROGO LOT	ACQUISITION
00305680-000000		04/19/01	0.0005		0.0005	1	COUNTY ACQUISITION	ACQUISITION
00319491-001200		04/27/01	0.0008		0.0008	1	COUNTY ACQUISITION	ACQUISITION
00250700-000000		05/17/01	0.0004		0.0004	1	COUNTY ACQUISITION	ACQUISITION
00267840-000000		06/21/01	0.0012		0.0012	1	COUNTY ACQUISITION	ACQUISITION
00306970-000000		06/21/01	0.0005		0.0005	1	COUNTY ACQUISITION	ACQUISITION
00306980-000000		06/21/01	0.0010		0.0010	1	DEDICATED ROGO LOT	ACQUISITION
00307760-000000		06/21/01	0.0006		0.0006	1	COUNTY ACQUISITION	ACQUISITION
00244420-000000		07/19/01	0.0005		0.0005	3	COUNTY ACQUISITION	ACQUISITION
00261900-000000		07/19/01	0.0009		0.0009	1	COUNTY ACQUISITION	ACQUISITION
00269930-000000		07/19/01	0.0008		0.0008	2	COUNTY ACQUISITION	ACQUISITION
00270640-000000		07/19/01	0.0006		0.0006	2	COUNTY ACQUISITION	ACQUISITION
00282420-000000		07/19/01	0.0011		0.0011	1	COUNTY ACQUISITION	ACQUISITION
00282430-000000		07/19/01	0.0006		0.0006	1	COUNTY ACQUISITION	ACQUISITION
00305690-000000		07/19/01	0.0010		0.0010	1	COUNTY ACQUISITION	ACQUISITION
00111110-000000		08/01/01	0.0239		0.0239	1	COUNTY ACQUISITION	ACQUISITION
00272520-000000		08/14/01	0.0005		0.0005	1	COUNTY ACQUISITION	ACQUISITION
00272690-000000		08/14/01	0.0005		0.0005	1	COUNTY ACQUISITION	ACQUISITION
00272700-000000		08/14/01	0.0010		0.0010	1	COUNTY ACQUISITION	ACQUISITION
00272710-000000		08/14/01	0.0005		0.0005	1	COUNTY ACQUISITION	ACQUISITION
00272720-000000		08/14/01	0.0010		0.0010	1	COUNTY ACQUISITION	ACQUISITION
00264970-000000		08/16/01	0.0005		0.0005	2	COUNTY ACQUISITION	ACQUISITION
00250160-000000		08/27/01	0.0005		0.0005	3	COUNTY ACQUISITION	ACQUISITION
00110230-003800		09/11/01	0.0086		0.0086	1	COUNTY ACQUISITION	ACQUISITION
00110230-003900		09/11/01	0.0066		0.0066	1	COUNTY ACQUISITION	ACQUISITION

00110230-004000		09/11/01	0.0086		0.0086	1	COUNTY ACQUISITION	ACQUISITION
00274470-000000		09/25/01	0.0005		0.0005	1	COUNTY ACQUISITION	ACQUISITION
00274480-000000		09/25/01	0.0010		0.0010	1	COUNTY ACQUISITION	ACQUISITION
00274490-000000		09/25/01	0.0007		0.0007	1	COUNTY ACQUISITION	ACQUISITION
00246010-000000		10/02/01	0.0006		0.0006	3	COUNTY ACQUISITION	ACQUISITION
00272630-000000		10/16/01	0.0005		0.0005	1	COUNTY ACQUISITION	ACQUISITION
00272670-000000		10/16/01	0.0005		0.0005	1	COUNTY ACQUISITION	ACQUISITION
00108070-000700		10/18/01	0.0084		0.0084	1	UNIDENTIFIED FUNDING - ADD-ON	ACQUISITION
00250710-000000		10/18/01	0.0008		0.0008	1	COUNTY ACQUISITION	ACQUISITION
00272580-000000		10/30/01	0.0005		0.0005	1	COUNTY ACQUISITION	ACQUISITION
00272650-000000		10/30/01	0.0005		0.0005	1	COUNTY ACQUISITION	ACQUISITION
00273520-000000		11/20/01	0.0011		0.0011	1	COUNTY ACQUISITION	ACQUISITION
00273530-000000		11/20/01	0.0011		0.0011	1	COUNTY ACQUISITION	ACQUISITION
00273540-000000		11/20/01	0.0006		0.0006	1	COUNTY ACQUISITION	ACQUISITION
00273550-000000		11/20/01	0.0011		0.0011	1	COUNTY ACQUISITION	ACQUISITION
00273560-000000		11/20/01	0.0005		0.0005	1	DEDICATED ROGO LOT	ACQUISITION
00312573-002600		12/04/01	0.0003		0.0003	2	COUNTY ACQUISITION	ACQUISITION
00274230-000000		12/10/01	0.0007		0.0007	1	DEDICATED ROGO LOT	ACQUISITION
00274240-000000		12/10/01	0.0008		0.0008	1	DEDICATED ROGO LOT	ACQUISITION
00274250-000000		12/10/01	0.0007		0.0007	1	DEDICATED ROGO LOT	ACQUISITION
00274260-000000		12/10/01	0.0008		0.0008	1	DEDICATED ROGO LOT	ACQUISITION
00274330-000000		12/10/01	0.0010		0.0010	1	DEDICATED ROGO LOT	ACQUISITION
00274340-000000		12/10/01	0.0005		0.0005	1	DEDICATED ROGO LOT	ACQUISITION
00267820-000000		12/20/01	0.0012		0.0012	1	DEDICATED ROGO LOT	ACQUISITION
00268030-000000		12/20/01	0.0006		0.0006	1	DEDICATED ROGO LOT	ACQUISITION
00306520-000000		12/20/01	0.0006		0.0006	1	DEDICATED ROGO LOT	ACQUISITION
00307750-000000		12/20/01	0.0011		0.0011	1	DEDICATED ROGO LOT	ACQUISITION
00273770-000000		01/08/02	0.0005		0.0005	1	DEDICATED ROGO LOT	ACQUISITION
00268510-000000		01/17/02	0.0008		0.0008	1	DEDICATED ROGO LOT	ACQUISITION
00290630-000000		01/17/02	0.0015		0.0015	1	DEDICATED ROGO LOT	ACQUISITION
00302230-000000		01/17/02	0.0005		0.0005	1	DEDICATED ROGO LOT	ACQUISITION
00302280-000000		01/17/02	0.0005		0.0005	1	DEDICATED ROGO LOT	ACQUISITION
00310080-000000		01/17/02	0.0010		0.0010	2	COUNTY ACQUISITION	ACQUISITION
00310090-000000		01/17/02	0.0020		0.0020	2	COUNTY ACQUISITION	ACQUISITION
00247380-000000		02/14/02	0.0007		0.0007	1	DEDICATED ROGO LOT	ACQUISITION
00269990-000000		02/14/02	0.0007		0.0007	2	COUNTY ACQUISITION	ACQUISITION
00310560-000000		02/14/02	0.0010		0.0010	2	COUNTY ACQUISITION	ACQUISITION
00268920-000000		04/17/02	0.0008		0.0008	2	COUNTY ACQUISITION	ACQUISITION
00269620-000000		04/17/02	0.0017		0.0017	2	COUNTY ACQUISITION	ACQUISITION
00270140-000000		04/17/02	0.0010		0.0010	2	COUNTY ACQUISITION	ACQUISITION
00278600-000000		04/17/02	0.0008		0.0008	1	DEDICATED ROGO LOT	ACQUISITION
00278620-000000		04/17/02	0.0006		0.0006	1	DEDICATED ROGO LOT	ACQUISITION
00302220-000000		04/17/02	0.0010		0.0010	1	DEDICATED ROGO LOT	ACQUISITION
00319491-001100		04/24/02	0.0008		0.0008	1	DEDICATED ROGO LOT	ACQUISITION
00279250-000000		05/01/02	0.0012		0.0012	1	DEDICATED ROGO LOT	ACQUISITION
00306150-000000		05/15/02	0.0010		0.0010	1	DEDICATED ROGO LOT	ACQUISITION
00306160-000000		05/15/02	0.0005		0.0005	1	DEDICATED ROGO LOT	ACQUISITION
00270100-000000		06/19/02	0.0008		0.0008	2	COUNTY ACQUISITION	ACQUISITION
00270150-000000		06/19/02	0.0018		0.0018	2	COUNTY ACQUISITION	ACQUISITION
00310580-000000		06/19/02	0.0010		0.0010	2	COUNTY ACQUISITION	ACQUISITION
00263660-000000		07/17/02	0.0014		0.0014	1	DEDICATED ROGO LOT	ACQUISITION
00278350-000000		07/17/02	0.0016		0.0016	1	DEDICATED ROGO LOT	ACQUISITION
00302400-000000		07/17/02	0.0005		0.0005	1	COUNTY ACQUISITION	ACQUISITION
00302890-000000		07/17/02	0.0010		0.0010	1	COUNTY ACQUISITION	ACQUISITION
00312480-000000		07/17/02	0.0007		0.0007	2	COUNTY ACQUISITION	ACQUISITION
00111590-000000		07/24/02	0.0102		0.0102	1	COUNTY ACQUISITION	ACQUISITION
00247490-000000		07/24/02	0.0011		0.0011	1	COUNTY ACQUISITION	ACQUISITION
00280170-000000		07/24/02	0.0016		0.0016	1	COUNTY ACQUISITION	ACQUISITION
00108070-002400		08/21/02	0.0097		0.0097	1	ROGO-ADD-ON	ACQUISITION
00255650-000000		08/21/02	0.0006		0.0006	1	COUNTY ACQUISITION	ACQUISITION
00263650-000000		08/21/02	0.0007		0.0007	1	COUNTY ACQUISITION	ACQUISITION
00267730-000000		08/21/02	0.0006		0.0006	1	COUNTY ACQUISITION	ACQUISITION
00270190-000000		08/21/02	0.0006		0.0006	2	COUNTY ACQUISITION	ACQUISITION
00270200-000000		08/21/02	0.0008		0.0008	2	COUNTY ACQUISITION	ACQUISITION
00275920-000000		08/21/02	0.0013		0.0013	1	COUNTY ACQUISITION	ACQUISITION
00279460-000000		08/21/02	0.0016		0.0016	1	COUNTY ACQUISITION	ACQUISITION
00291490-000000		08/21/02	0.0007		0.0007	1	COUNTY ACQUISITION	ACQUISITION
00307640-000000		08/21/02	0.0008		0.0008	1	COUNTY ACQUISITION	ACQUISITION
00312000-000000		08/21/02	0.0010		0.0010	2	COUNTY ACQUISITION	ACQUISITION

00110500-000000		08/23/02	0.0090		0.0090	1	DEDICATED ROGO LOT	ACQUISITION
00262750-000000		09/18/02	0.0018		0.0018	1	DEDICATED ROGO LOT	ACQUISITION
00262770-000000		09/18/02	0.0018		0.0018	1	DEDICATED ROGO LOT	ACQUISITION
00271070-000000		09/18/02	0.0008		0.0008	2	COUNTY ACQUISITION	ACQUISITION
00284540-000000		09/18/02	0.0006		0.0006	1	DEDICATED ROGO LOT	ACQUISITION
00245560-000000		10/16/02	0.0009		0.0009	3	COUNTY ACQUISITION	ACQUISITION
00255500-000000		10/16/02	0.0006		0.0006	1	DEDICATED ROGO LOT	ACQUISITION
00268810-000000		10/16/02	0.0009		0.0009	2	COUNTY ACQUISITION	ACQUISITION
00268820-000000		10/16/02	0.0007		0.0007	2	COUNTY ACQUISITION	ACQUISITION
00272390-000000		10/16/02	0.0012		0.0012	2	COUNTY ACQUISITION	ACQUISITION
00294790-000000		10/16/02	0.0011		0.0011	1	DEDICATED ROGO LOT	ACQUISITION
00305420-000000		10/16/02	0.0011		0.0011	1	DEDICATED ROGO LOT	ACQUISITION
00245570-000000		11/20/02	0.0008		0.0008	3	COUNTY ACQUISITION	ACQUISITION
00260200-000000		11/20/02	0.0014		0.0014	1	DEDICATED ROGO LOT	ACQUISITION
00271680-000000		11/20/02	0.0005		0.0005	2	COUNTY ACQUISITION	ACQUISITION
00272290-000000		11/20/02	0.0014		0.0014	2	COUNTY ACQUISITION	ACQUISITION
00276080-000000		11/20/02	0.0012		0.0012	1	DEDICATED ROGO LOT	ACQUISITION
00281030-000000		11/20/02	0.0008		0.0008	1	COUNTY ACQUISITION	ACQUISITION
00314420-000000		11/20/02	0.0021		0.0021	1	DEDICATED ROGO LOT	ACQUISITION
00314430-000000		11/20/02	0.0014		0.0014	1	DEDICATED ROGO LOT	ACQUISITION
00247400-000000		12/18/02	0.0007		0.0007	1	COUNTY ACQUISITION	ACQUISITION
00268040-000000		12/18/02	0.0012		0.0012	1	COUNTY ACQUISITION	ACQUISITION
00268250-000000		12/18/02	0.0008		0.0008	1	COUNTY ACQUISITION	ACQUISITION
00270000-000000		12/18/02	0.0007		0.0007	2	COUNTY ACQUISITION	ACQUISITION
00271670-000000		12/18/02	0.0010		0.0010	2	COUNTY ACQUISITION	ACQUISITION
00302500-000000		12/18/02	0.0010		0.0010	1	COUNTY ACQUISITION	ACQUISITION
00266160-000000		01/15/03	0.0017		0.0017	2	COUNTY ACQUISITION	ACQUISITION
00268260-000000		01/15/03	0.0010		0.0010	1	DEDICATED ROGO LOT	ACQUISITION
00268740-000000		01/15/03	0.0004		0.0004	2	COUNTY ACQUISITION	ACQUISITION
00279400-000000		01/15/03	0.0016		0.0016	1	COUNTY ACQUISITION	ACQUISITION
00305430-000000		01/15/03	0.0006		0.0006	1	DEDICATED ROGO LOT	ACQUISITION
00259540-000000		02/19/03	0.0011		0.0011	1	DEDICATED ROGO LOT	ACQUISITION
00259550-000000		02/19/03	0.0018		0.0018	1	DEDICATED ROGO LOT	ACQUISITION
00302410-000000		02/19/03	0.0010		0.0010	1	DEDICATED ROGO LOT	ACQUISITION
00302430-000000		02/19/03	0.0005		0.0005	1	DEDICATED ROGO LOT	ACQUISITION
00315260-000000		02/19/03	0.0021		0.0021	1	DEDICATED ROGO LOT	ACQUISITION
00316570-000000		02/19/03	0.0014		0.0014	2	COUNTY ACQUISITION	ACQUISITION
00245610-000000		03/19/03	0.0005		0.0005	3	COUNTY ACQUISITION	ACQUISITION
00245640-000000		03/19/03	0.0005		0.0005	3	COUNTY ACQUISITION	ACQUISITION
00283150-000000		03/19/03	0.0013		0.0013	1	DEDICATED ROGO LOT	ACQUISITION
00314870-000000		03/19/03	0.0014		0.0014	1	DEDICATED ROGO LOT	ACQUISITION
00255520-000000		04/04/03	0.0012		0.0012	1	UNIDENTIFIED FUNDING - ADD-ON	ACQUISITION
00260950-000000		04/04/03	0.0013		0.0013	1	UNIDENTIFIED FUNDING - ADD-ON	ACQUISITION
00291600-000000		04/04/03	0.0007		0.0007	1	UNIDENTIFIED FUNDING - ADD-ON	ACQUISITION
00304760-000000		04/04/03	0.0010		0.0010	1	UNIDENTIFIED FUNDING - ADD-ON	ACQUISITION
00306920-000000		04/16/03	0.0012		0.0012	1		ACQUISITION
00307070-000000		04/16/03	0.0010		0.0010	1	DEDICATED ROGO LOT	ACQUISITION
00255310-000000		05/21/03	0.0013		0.0013	1	DEDICATED ROGO LOT	ACQUISITION
00255320-000000		05/21/03	0.0006		0.0006	1	COUNTY ACQUISITION	ACQUISITION
00255330-000000		05/21/03	0.0013		0.0013	1	DEDICATED ROGO LOT	ACQUISITION
00263150-000000		05/21/03	0.0007		0.0007	1	COUNTY ACQUISITION	ACQUISITION
00280610-000000		05/21/03	0.0016		0.0016	1	DEDICATED ROGO LOT	ACQUISITION
00281470-000000		05/21/03	0.0008		0.0008	1	DEDICATED ROGO LOT	ACQUISITION
00303780-000000		05/21/03	0.0010		0.0010	1	DEDICATED ROGO LOT	ACQUISITION
00307040-000000		05/21/03	0.0005		0.0005	1	DEDICATED ROGO LOT	ACQUISITION
Baseline Reporting Years (1995 to 6/8/2003)				**0.1294**	**1.3020**			
Reporting Year 1-A (6/9/03-6/8/2006)								
00244030-000000	04100187	01/16/04	0.0008	0.0002		3	vacant	FENCE
00109350-000500	04100057	01/26/04	0.0021	0.0004		2	vacant	FENCE
00319492-001400	04100346	02/09/04	0.0008	0.0002		1	1991	FENCE
00289710-000000	04103719	08/16/04	0.0013	0.0003		1		FENCE
00277240-001300	05100155	02/03/05	0.0243	0.0049		2	vacant	FENCE
00286360-000000	05100073	03/24/05	0.0483	0.0097		3	Park	FENCE

00313060-000000	05102488	05/16/05	0.0035	0.0000		2	fence demo, no H-impact	FENCE
00248390-000000	05107044	03/28/06	0.0010	0.0002		3	vacant	FENCE
00315960-000000	06101638	03/29/06	0.0009	0.0002		2	vacant	FENCE
00109990-000200	96100807	01/11/04	0.0012	0.0012		2		SFR
00270490-000000	96100959	05/04/04	0.0012	0.0012		1		SFR
00312573-004100	95101747	06/25/04	0.0009	0.0009		2	see lot -00312573-004200	SFR
00312573-004200	95101747	06/25/04	0.0007	0.0007		2	see lot -00312573-004100	SFR
00271520-000000	96101457	07/21/04	0.0018	0.0018		2		SFR
00312573-004000	96100430	08/31/04	0.0006	0.0006		2		SFR
00271170-000000	96101361	12/08/04	0.0023	0.0023		2		SFR
00312571-003300	97100139	12/14/04	0.0003	0.0003		2	see lot 00312571-003400	SFR
00312571-003400	97100139	12/14/04	0.0009	0.0009		2	see lot 00312571-003300	SFR
00249960-000000	96100949	05/20/05	0.0010	0.0010		3		SFR
00311860-000000	96100971	05/20/05	0.0015	0.0015		2		SFR
00285550-000000	95101813	06/01/05	0.0028	0.0028		1		SFR
00270370-000700	96100393	07/22/05	0.0004	0.0004		2		SFR
00246020-000000	98100902	02/21/06	0.0003	0.0003		3		SFR
00248800-000000	02101935	03/23/06	0.0005	0.0005		3		SFR
00312573-001700	96100434	03/30/06	0.0009	0.0009		2		SFR
00245450-000000	97101498	03/31/06	0.0005	0.0005		3		SFR
00269840-000000	96101675	04/10/06	0.0011	0.0011		2		SFR
00312573-001800	97100008	04/10/06	0.0008	0.0008		2		SFR
00313180-000000	96100970	04/10/06	0.0017	0.0017		2		SFR
00248600-000000	95101694	04/12/06	0.0008	0.0008		3		SFR
00313230-000000	96101742	04/12/06	0.0015	0.0015		2		SFR
00244200-000000	97100591	04/24/06	0.0008	0.0008		3		SFR
00244210-000000	97100592	04/24/06	0.0008	0.0008		3		SFR
00244280-000000	97100593	04/24/06	0.0008	0.0008		3		SFR
00289510-000000	96101622	05/01/06	0.0022	0.0022		1		SFR
00248810-000000	97100002	05/05/06	0.0009	0.0009		3		SFR
00110400-000000	04100900	05/25/04	0.1383	0.0053		3	Expansion 3,630 SF Instititutional Use -Church	COMMERCIAL
00111071-055000		07/15/03	0.0084		0.0084	1	DEDICATED ROGO LOT	ACQUISITION
00250591-020100		07/15/03	0.0010		0.0010	1	DEDICATED ROGO LOT	ACQUISITION
00250591-020200		07/15/03	0.0012		0.0012	1	DEDICATED ROGO LOT	ACQUISITION
00301560-000000		07/15/03	0.0007		0.0007	1	DEDICATED ROGO LOT	ACQUISITION
00301610-000000		07/15/03	0.0005		0.0005	1	DEDICATED ROGO LOT	ACQUISITION
00301620-000000		07/15/03	0.0010		0.0010	1	DEDICATED ROGO LOT	ACQUISITION
00302420-000000		07/15/03	0.0010		0.0010	1	DEDICATED ROGO LOT	ACQUISITION
00303330-000000		07/15/03	0.0010		0.0010	1	DEDICATED ROGO LOT	ACQUISITION
00256140-000000		07/27/03	0.0013		0.0013	1	DEDICATED ROGO LOT	ACQUISITION
00111120-000000		08/18/03	0.0118		0.0118	1	DEDICATED ROGO LOT	ACQUISITION
00111076-049000		08/20/03	0.0081		0.0081	1	DEDICATED ROGO LOT	ACQUISITION
00262760-000000		08/20/03	0.0009		0.0009	1	DEDICATED ROGO LOT	ACQUISITION
00270160-000000		08/20/03	0.0013		0.0013	2	COUNTY ACQUISITION	ACQUISITION
00303560-000000		08/20/03	0.0010		0.0010	1	DEDICATED ROGO LOT	ACQUISITION
00303570-000000		08/20/03	0.0005		0.0005	1	DEDICATED ROGO LOT	ACQUISITION
00303790-000000		08/20/03	0.0005		0.0005	1	DEDICATED ROGO LOT	ACQUISITION
00305140-000000		08/20/03	0.0005		0.0005	1	DEDICATED ROGO LOT	ACQUISITION
00305150-000000		08/20/03	0.0010		0.0010	1	DEDICATED ROGO LOT	ACQUISITION
00305720-000000		08/20/03	0.0010		0.0010	1	DEDICATED ROGO LOT	ACQUISITION
00305730-000000		08/20/03	0.0005		0.0005	1	DEDICATED ROGO LOT	ACQUISITION
00307020-000000		08/20/03	0.0005		0.0005	1	DEDICATED ROGO LOT	ACQUISITION
00307630-000000		08/20/03	0.0004		0.0004	1	DEDICATED ROGO LOT	ACQUISITION
00307690-000000		08/20/03	0.0004		0.0004	1	DEDICATED ROGO LOT	ACQUISITION
00307700-000000		08/20/03	0.0008		0.0008	1	DEDICATED ROGO LOT	ACQUISITION
00312490-000000		08/20/03	0.0003		0.0003	2	COUNTY ACQUISITION	ACQUISITION
00316580-000000		08/20/03	0.0014		0.0014	2	COUNTY ACQUISITION	ACQUISITION
00270960-000000		08/22/03	0.0016		0.0016	2	COUNTY ACQUISITION	ACQUISITION
00112340-000300		08/27/03	0.0052		0.0052	1	DEDICATED ROGO LOT	ACQUISITION
00250591-016800		09/17/03	0.0010		0.0010	1	DEDICATED ROGO LOT	ACQUISITION
00304750-000000		09/17/03	0.0005		0.0005	1	DEDICATED ROGO LOT	ACQUISITION
00108050-000205		10/15/03	0.0045		0.0045	1	ROGO-ADD-ON	ACQUISITION
00108050-000207		10/15/03	0.0045		0.0045	1	ROGO-ADD-ON	ACQUISITION
00256510-000000		10/15/03	0.0007		0.0007	1	DEDICATED ROGO LOT	ACQUISITION
00260570-000000		10/15/03	0.0014		0.0014	1	DEDICATED ROGO LOT	ACQUISITION
00260580-000000		10/15/03	0.0007		0.0007	1	DEDICATED ROGO LOT	ACQUISITION
00289660-000000		10/15/03	0.0015		0.0015	1	DEDICATED ROGO LOT	ACQUISITION
00310570-000000		10/15/03	0.0003		0.0003	2	COUNTY ACQUISITION	ACQUISITION
00315250-000000		10/15/03	0.0014		0.0014	1	DEDICATED ROGO LOT	ACQUISITION

00111070-022000		10/30/03	0.0085		0.0085	1	DEDICATED ROGO LOT	ACQUISITION
00307570-000000		11/14/03	0.0011		0.0011	1	DEDICATED ROGO LOT	ACQUISITION
00307580-000000		11/14/03	0.0006		0.0006	1	DEDICATED ROGO LOT	ACQUISITION
00307650-000000		12/17/03	0.0004		0.0004	1	DEDICATED ROGO LOT	ACQUISITION
00304640-000000		01/21/04	0.0005		0.0005	1	DEDICATED ROGO LOT	ACQUISITION
00111072-015000		02/18/04	0.0086		0.0086	1	DEDICATED ROGO LOT	ACQUISITION
00264590-000000		02/18/04	0.0006		0.0006	2	COUNTY ACQUISITION	ACQUISITION
00272300-000000		02/18/04	0.0010		0.0010	2	COUNTY ACQUISITION	ACQUISITION
00303140-000000		02/18/04	0.0010		0.0010	1	DEDICATED ROGO LOT	ACQUISITION
00305440-000000		02/18/04	0.0011		0.0011	1	DEDICATED ROGO LOT	ACQUISITION
00303320-000000		03/17/04	0.0005		0.0005	1	DEDICATED ROGO LOT	ACQUISITION
00110370-000000		04/13/04	0.0084		0.0084	1	DEDICATED ROGO LOT	ACQUISITION
002561000000000		04/21/04	0.0011		0.0011	1	COUNTY ACQUISITION	ACQUISITION
003032300000000		04/21/04	0.0005		0.0005	1	DEDICATED ROGO LOT	ACQUISITION
00267830-000000		04/21/04	0.0006		0.0006	1	DEDICATED ROGO LOT	ACQUISITION
00267890-000000		04/21/04	0.0012		0.0012	1	COUNTY ACQUISITION	ACQUISITION
00276130-000000		04/21/04	0.0024		0.0024	1	DEDICATED ROGO LOT	ACQUISITION
00284900-000000		04/21/04	0.0025		0.0025	1	DEDICATED ROGO LOT	ACQUISITION
00312573-002500		04/21/04	0.0003		0.0003	2	COUNTY ACQUISITION	ACQUISITION
002601900000000		05/19/04	0.0007		0.0007	1	DEDICATED ROGO LOT	ACQUISITION
00260210-000000		05/19/04	0.0009		0.0009	1	ROGO-ADD-ON	ACQUISITION
00272380-000000		05/19/04	0.0012		0.0012	2	COUNTY ACQUISITION	ACQUISITION
00281950-000000		05/19/04	0.0008		0.0008	1	DEDICATED ROGO LOT	ACQUISITION
00305710-000000		05/19/04	0.0005		0.0005	1	ROGO-ADD-ON	ACQUISITION
00111420-001100		05/27/04	0.0080		0.0080	1	DEDICATED ROGO LOT	ACQUISITION
00279890-000000		06/01/04	0.0011		0.0011	1	DEDICATED ROGO LOT	ACQUISITION
003046300000000		06/16/04	0.0010		0.0010	1	DEDICATED ROGO LOT	ACQUISITION
003076800000000		06/16/04	0.0008		0.0008	1	DEDICATED ROGO LOT	ACQUISITION
00108820-000000		06/16/04	0.0417		0.0417	1	DEDICATED ROGO LOT	ACQUISITION
00275740-000000		06/16/04	0.0006		0.0006	1	ROGO-ADD-ON	ACQUISITION
00275840-000000		06/16/04	0.0008		0.0008	1	ROGO-ADD-ON	ACQUISITION
002814800000000		06/18/04	0.0015		0.0015	1	DEDICATED ROGO LOT	ACQUISITION
002814900000000		06/18/04	0.0008		0.0008	1	DEDICATED ROGO LOT	ACQUISITION
00270060-000000		07/14/04	0.0014		0.0014	2	COUNTY ACQUISITION	ACQUISITION
00111071-050000		08/18/04	0.0084		0.0084	1	DEDICATED ROGO LOT	ACQUISITION
00245480-000000		08/18/04	0.0005		0.0005	3	COUNTY ACQUISITION	ACQUISITION
00245580-000000		08/18/04	0.0007		0.0007	3	COUNTY ACQUISITION	ACQUISITION
00255780-000000		08/18/04	0.0013		0.0013	1	DEDICATED ROGO LOT	ACQUISITION
00267400-000000		08/18/04	0.0006		0.0006	1	DEDICATED ROGO LOT	ACQUISITION
00268540-000000		08/18/04	0.0012		0.0012	1	DEDICATED ROGO LOT	ACQUISITION
00268550-000000		08/18/04	0.0006		0.0006	1	DEDICATED ROGO LOT	ACQUISITION
00277180-000000		08/18/04	0.0070		0.0070	1	DEDICATED ROGO LOT	ACQUISITION
00108120-001500		09/01/04	0.0018		0.0018	1	DEDICATED ROGO LOT	ACQUISITION
00255350-000000		09/01/04	0.0013		0.0013	1	DEDICATED ROGO LOT	ACQUISITION
003043400000000		10/20/04	0.0005		0.0005	1	COUNTY ACQUISITION	ACQUISITION
003152900000000		10/20/04	0.0014		0.0014	1	DEDICATED ROGO LOT	ACQUISITION
00255740-000000		10/20/04	0.0012		0.0012	1	COUNTY ACQUISITION	ACQUISITION
00265810-000000		11/17/04	0.0009		0.0009	2	COUNTY ACQUISITION	ACQUISITION
00268330-000000		02/16/05	0.0006		0.0006	1	ROGO-ADD-ON	ACQUISITION
00270970-000000		02/16/05	0.0012		0.0012	2	ROGO-ADD-ON	ACQUISITION
00301680-000000		02/16/05	0.0010		0.0010	1	ROGO-ADD-ON	ACQUISITION
00301690-000000		02/16/05	0.0005		0.0005	1	ROGO-ADD-ON	ACQUISITION
00303220-000000		02/16/05	0.0010		0.0010	1	ROGO-ADD-ON	ACQUISITION
00246580-000000		03/01/05	0.0055		0.0055	1	COUNTY ACQUISITION	ACQUISITION
00108120-000800		03/30/05	0.0014		0.0014	1	COUNTY ACQUISITION	ACQUISITION
00267680-000000		04/20/05	0.0012		0.0012	1	ROGO-ADD-ON	ACQUISITION
00307920-000000		04/20/05	0.0005		0.0005	1	ROGO-ADD-ON	ACQUISITION
00311000-000000		04/20/05	0.0010		0.0010	2	ROGO-ADD-ON	ACQUISITION
00108860-000000		05/11/05	0.0439		0.0439	1	UNIDENTIFIED FUNDING - ADD-ON	ACQUISITION
00256490-000000		05/11/05	0.0007		0.0007	1	ROGO-ADD-ON	ACQUISITION
00268410-000000		05/11/05	0.0012		0.0012	1	ROGO-ADD-ON	ACQUISITION
00271050-000000		05/11/05	0.0012		0.0012	2	ROGO-ADD-ON	ACQUISITION
00281240-000000		05/11/05	0.0007		0.0007	1	ROGO-ADD-ON	ACQUISITION
00291830-000000		06/08/05	0.0014		0.0014	1	ROGO-ADD-ON	ACQUISITION
00245590-000000		06/10/05	0.0005		0.0005	3	ROGO-ADD-ON	ACQUISITION
00246221-005100		06/10/05	0.0010		0.0010	1	ROGO-ADD-ON	ACQUISITION
00246221-010000		06/20/05	0.0011		0.0011	1	ROGO-ADD-ON	ACQUISITION
00268060-000000		06/20/05	0.0012		0.0012	1	ROGO-ADD-ON	ACQUISITION
00307740-000000		06/20/05	0.0006		0.0006	1	COUNTY ACQUISITION	ACQUISITION

00245510-000000		07/15/05	0.0005		0.0005	3	ROGO-ADD-ON	ACQUISITION
00265730-000000		07/15/05	0.0008		0.0008	1	ROGO-ADD-ON	ACQUISITION
00265740-000000		07/15/05	0.0003		0.0003	1	ROGO-ADD-ON	ACQUISITION
00278240-000000		07/15/05	0.0009		0.0009	1	ROGO-ADD-ON	ACQUISITION
00303730-000000		07/15/05	0.0012		0.0012	1	ROGO-ADD-ON	ACQUISITION
00303740-000000		07/15/05	0.0007		0.0007	1	ROGO-ADD-ON	ACQUISITION
00306690-000000		07/26/05	0.0017		0.0017	1	ROGO-ADD-ON	ACQUISITION
00309240-000000		08/26/05	0.0042		0.0042	2	COUNTY ACQUISITION	ACQUISITION
00280480-000000		11/17/05	0.0006		0.0006	1	ROGO-ADD-ON	ACQUISITION
00255280-000000		12/06/05	0.0012		0.0012	1	ROGO-ADD-ON	ACQUISITION
00271820-000000		12/21/05	0.0012		0.0012	2	ROGO-ADD-ON	ACQUISITION
00315280-000000		12/21/05	0.0016		0.0016	1	ROGO-ADD-ON	ACQUISITION
00255680-000000		01/31/06	0.0013		0.0013	1	COUNTY ACQUISITION	ACQUISITION
00245540-000000		03/16/06	0.0003		0.0003	3	COUNTY ACQUISITION	ACQUISITION
00275770-000000		05/05/06	0.0013		0.0013	1	ROGO-ADD-ON	ACQUISITION
00275810-000000		05/05/06	0.0008		0.0008	1	ROGO-ADD-ON	ACQUISITION
00111060-001601		05/11/06	0.0038		0.0038	1	COUNTY ACQUISITION	ACQUISITION
00272440-000000		05/26/06	0.0012		0.0012	2	MCLA-ADD-ON	ACQUISITION
00305660-000000		05/26/06	0.0005		0.0005	1	MCLA-ADD-ON	ACQUISITION
00306670-000101		05/26/06	0.0006		0.0006	1	MCLA-ADD-ON	ACQUISITION
00307960-000000		05/26/06	0.0007		0.0007	1	MCLA-ADD-ON	ACQUISITION
00307970-000000		05/26/06	0.0003		0.0003	1	MCLA-ADD-ON	ACQUISITION
00307980-000000		05/26/06	0.0007		0.0007	1	MCLA-ADD-ON	ACQUISITION
00308060-000000		05/26/06	0.0007		0.0007	1	MCLA-ADD-ON	ACQUISITION
00308070-000000		05/26/06	0.0008		0.0008	1	MCLA-ADD-ON	ACQUISITION
SUMMARY Reporting Year 1-A (6/9/2003-6/8/2006)				**0.0504**	**0.2957**			

Reporting Year 1-B (6/9/06-12/31/2006)

00249720-000000	98100115	10/26/06	0.0008	0.0008		3		SFR
00316150-000000	97101902	10/26/06	0.0025	0.0025		2		SFR
00313100-000000	98100811	11/22/06	0.0016	0.0016		2		SFR
County Rd. to Mariner's Park	ROAD	12/31/06	0.0102	0.0102			COMMERCIAL	COMMERCIAL
Hibiscus Rd.	ROAD	12/31/06	0.0019	0.0019			COMMERCIAL	COMMERCIAL
Sands Road Segment 1	ROAD	12/31/06	0.0018	0.0018			COMMERCIAL	COMMERCIAL
Sands Road Segment 2	ROAD	12/31/06	0.0019	0.0019			COMMERCIAL	COMMERCIAL
00245530-000000		06/16/06	0.0005		0.0005	3	COUNTY ACQUISITION	ACQUISITION
00300330-000000		06/26/06	0.0006		0.0006	1	ROGO-ADD-ON	ACQUISITION
00295400-000000		07/12/06	0.0009		0.0009	1	ROGO-ADD-ON	ACQUISITION
00255360-000000		07/17/06	0.0006		0.0006	1	ROGO-ADD-ON	ACQUISITION
00255690-000000		08/04/06	0.0006		0.0006	1	COUNTY ACQUISITION	ACQUISITION
00267920-000000		08/04/06	0.0006		0.0006	1	COUNTY ACQUISITION	ACQUISITION
00300540-000000		08/04/06	0.0011		0.0011	1	ROGO-ADD-ON	ACQUISITION
00307720-000000		08/04/06	0.0006		0.0006	1	DEDICATED ROGO LOT	ACQUISITION
00246410-000201		08/09/06	0.0023		0.0023	1	ROGO-ADD-ON	ACQUISITION
00255380-000000		08/25/06	0.0006		0.0006	1	ROGO-ADD-ON	ACQUISITION
00304660-000000		08/31/06	0.0005		0.0005	1	DEDICATED ROGO LOT	ACQUISITION
00257740-000000		09/28/06	0.0015		0.0015	1	ROGO-ADD-ON	ACQUISITION
00305700-000000		11/05/06	0.0005		0.0005	1	ROGO-ADD-ON	ACQUISITION
00108070-002200		11/08/06	0.0090		0.0090	1	ROGO-ADD-ON	ACQUISITION
SUMMARY Reporting Year 1-B (6/9 to 12/31/2006)				**0.0207**	**0.0199**			

Reporting Year 2 (2007)								
00250591-005400	07105037	12/18/07	0.0006	0.0001		1	existing SFR	FENCE
00245720-000000	03103814	01/02/07	0.0008	0.0008		3		SFR
00249130-000000	04104077	01/10/07	0.0005	0.0005		3		SFR
00248460-000000	04102831	01/17/07	0.0008	0.0008		3		SFR
00248980-000000	04101652	01/18/07	0.0012	0.0012		3		SFR
00249150-000000	03104466	01/24/07	0.0008	0.0008		3		SFR
00248390-000000	05101386	01/25/07	0.0010	0.0008		3	previously fenced	SFR
00285290-000000	03102339	01/25/07	0.0011	0.0011		3		SFR
00285300-000000	04100750	01/25/07	0.0007	0.0007		3		SFR
00247780-000000	04104936	02/23/07	0.0008	0.0008		3		SFR
00248290-000000	05104382	02/23/07	0.0003			3		SFR
00312571-000200	97101893	03/12/07	0.0024	0.0024		2		SFR
00248700-000000	05101709	03/26/07	0.0005	0.0005		3		SFR
00249380-000000	05102876	03/26/07	0.0009	0.0009		3		SFR
00248310-000000	05103866	03/30/07	0.0004	0.0000		3	permit expired, new SFR 12105054	SFR
00248320-000000	05103466	03/30/07	0.0003	0.0003		3	permit valid until 11/29/16; reopened expired permit	SFR
00312572-003300	02100058	04/23/07	0.0010	0.0010		2		SFR
00309761-000101	97101413	05/03/07	0.0015	0.0015		2		SFR
00248960-000000	02105130	08/16/07	0.0008	0.0008		3		SFR
00247930-000000	05104608	08/24/07	0.0008	0.0008		3		SFR
00245900-000000	05106221	08/30/07	0.0009	0.0009		3		SFR
00245600-000000	06100466	09/20/07	0.0005	0.0005		3		SFR
00245880-000000	07100308	01/19/07	0.0009		permits re-	3		SFR
00249660-000000	06106296	01/19/07	0.0008		issued and	3		SFR
00249900-000000	07100309	01/19/07	0.0008		H counted	3		SFR
00109340-000300	99103072	12/21/07	0.0006	0.0006		2		SFR
00286360-000000	07101477	07/31/07	0.0483	0.0890		3	community building	COMMERCIAL
00306670-000000		02/13/07	0.0012		0.0012	1	DEDICATED ROGO LOT	ACQUISITION
00306680-000000		02/13/07	0.0012		0.0012	1	DEDICATED ROGO LOT	ACQUISITION
00306680-000100		02/13/07	0.0006		0.0006	1	DEDICATED ROGO LOT	ACQUISITION
00310990-000000		02/27/07	0.0010		0.0010	2	DEDICATED ROGO LOT	ACQUISITION
00293370-000000		03/06/07	0.0012		0.0012	1	DEDICATED ROGO LOT	ACQUISITION
00255290-000000		04/25/07	0.0006		0.0006	1	DEDICATED ROGO LOT	ACQUISITION
00110410-000000		06/08/07	0.0278		0.0278	1	COUNTY ACQUISITION	ACQUISITION
00110410-000100		06/08/07	0.0055		0.0055	1	COUNTY ACQUISITION	ACQUISITION
00110410-000200		06/08/07	0.0079		0.0079	1	COUNTY ACQUISITION	ACQUISITION
00110410-000300		06/08/07	0.0093		0.0093	1	COUNTY ACQUISITION	ACQUISITION
00110410-000400		06/08/07	0.0090		0.0090	1	COUNTY ACQUISITION	ACQUISITION
00110410-000500		06/08/07	0.0044		0.0044	1	COUNTY ACQUISITION	ACQUISITION
00111660-000000		06/08/07	0.0068		0.0068	1	COUNTY ACQUISITION	ACQUISITION
00111880-000000		06/08/07	0.0007		0.0007	1	COUNTY ACQUISITION	ACQUISITION
00246210-000000		06/08/07	0.0220		0.0220	1	COUNTY ACQUISITION	ACQUISITION
00246220-000000		06/08/07	0.0439		0.0439	1	COUNTY ACQUISITION	ACQUISITION
00281940-000000		07/18/07	0.0016		0.0016	1	DEDICATED ROGO LOT	ACQUISITION
00279880-000000		08/10/07	0.0013		0.0013	1	DEDICATED ROGO LOT	ACQUISITION
00299640-000000		08/30/07	0.0010		0.0010	1	COUNTY ACQUISITION	ACQUISITION
00299690-000000		08/30/07	0.0006		0.0006	1	COUNTY ACQUISITION	ACQUISITION
00299700-000000		08/30/07	0.0002		0.0002	1	COUNTY ACQUISITION	ACQUISITION
00299710-000000		08/30/07	0.0006		0.0006	1	COUNTY ACQUISITION	ACQUISITION
00299720-000000		08/30/07	0.0014		0.0014	1	COUNTY ACQUISITION	ACQUISITION
00299750-000000		08/30/07	0.0016		0.0016	1	COUNTY ACQUISITION	ACQUISITION
00299760-000000		08/30/07	0.0008		0.0008	1	COUNTY ACQUISITION	ACQUISITION
00299770-000000		08/30/07	0.0016		0.0016	1	COUNTY ACQUISITION	ACQUISITION
00299780-000000		08/30/07	0.0008		0.0008	1	COUNTY ACQUISITION	ACQUISITION
00299810-000000		08/30/07	0.0016		0.0016	1	COUNTY ACQUISITION	ACQUISITION
00299820-000000		08/30/07	0.0016		0.0016	1	COUNTY ACQUISITION	ACQUISITION
00299830-000000		08/30/07	0.0003		0.0003	1	COUNTY ACQUISITION	ACQUISITION
00299840-000000		08/30/07	0.0006		0.0006	1	COUNTY ACQUISITION	ACQUISITION
00299850-000000		08/30/07	0.0003		0.0003	1	COUNTY ACQUISITION	ACQUISITION
00299860-000000		08/30/07	0.0009		0.0009	1	COUNTY ACQUISITION	ACQUISITION
00299870-000000		08/30/07	0.0000		0.0000	1	COUNTY ACQUISITION	ACQUISITION
00299880-000000		08/30/07	0.0000		0.0000	1	COUNTY ACQUISITION	ACQUISITION
00299890-000000		08/30/07	0.0005		0.0005	1	COUNTY ACQUISITION	ACQUISITION
00299960-000000		08/30/07	0.0008		0.0008	1	COUNTY ACQUISITION	ACQUISITION
00299970-000000		08/30/07	0.0016		0.0016	1	COUNTY ACQUISITION	ACQUISITION

00299980-000000		08/30/07	0.0008		0.0008	1	COUNTY ACQUISITION	ACQUISITION
00299990-000000		08/30/07	0.0013		0.0013	1	COUNTY ACQUISITION	ACQUISITION
00300000-000000		08/30/07	0.0003		0.0003	1	COUNTY ACQUISITION	ACQUISITION
00300010-000000		08/30/07	0.0003		0.0003	1	COUNTY ACQUISITION	ACQUISITION
00300020-000000		08/30/07	0.0002		0.0002	1	COUNTY ACQUISITION	ACQUISITION
00300030-000000		08/30/07	0.0008		0.0008	1	COUNTY ACQUISITION	ACQUISITION
00300040-000000		08/30/07	0.0003		0.0003	1	COUNTY ACQUISITION	ACQUISITION
00300050-000000		08/30/07	0.0005		0.0005	1	COUNTY ACQUISITION	ACQUISITION
00300060-000000		08/30/07	0.0008		0.0008	1	COUNTY ACQUISITION	ACQUISITION
00302290-000000		09/24/07	0.0010		0.0010	1	DEDICATED ROGO LOT	ACQUISITION
00246221-010100		10/03/07	0.0011		0.0011	1	ROGO-ADD-ON	ACQUISITION
00246221-010200		10/03/07	0.0005		0.0005	1	ROGO-ADD-ON	ACQUISITION
00298190-000000		10/17/07	0.0010		0.0010	1	COUNTY ACQUISITION	ACQUISITION
SUMMARY Reporting Year 2 (2007)				**0.1068**	**0.1717**			
Reporting Year 3 (2008)								
00315970-000000	08100012	01/04/08	0.0013	0.0003		2	vacant	FENCE
00316670-000000	08100610	02/19/08	0.0028	0.0006		2	vacant	FENCE
00315960-000000	07105122	03/04/08	0.0009	0.0000		2	vacant; replace fence	FENCE
00295640-000000	08100741	04/21/08	0.0023	0.0005		1	existing SFR	FENCE
00306180-000000	07104663	06/16/08	0.0015	0.0003		1	mobile home	FENCE
00289710-000000	03102303	04/29/08	0.0013	0.0010		1	existing fence H-impact =.0003	SFR
00312572-003400	04100574	12/08/08	0.0005	0.0005		2		SFR
00249040-000000	07104806	09/16/08	0.0008	0.0008		3		SFR
00246170-000000	07105045	08/13/08	0.0010	0.0010		3		SFR
00249660-000000	06106296	05/13/08	0.0008	0.0008		3		SFR
00245880-000000	07100308	06/05/08	0.0009	0.0009		3		SFR
00249900-000000	07100309	06/05/08	0.0008	0.0008		3		SFR
00111420-000100	07102786	02/01/08				3	SFR-AFFORDABLE	SFR
00111420-000100	07103037	02/01/08				3	SFR-AFFORDABLE	SFR
00111420-000500	07102787	02/01/08				3	SFR-AFFORDABLE	SFR
00111420-000500	07103036	02/01/08				3	SFR-AFFORDABLE	SFR
00111420-000100	05105317	02/01/08	0.0075	0.0060		3	2,500 sq As-of-Right Permit	COMMERCIAL
00111420-000500	05105321	02/01/08	0.0077	0.0062		3	2,500 sf As-of-Right Permit	COMMERCIAL
00111090-000000 & 00275620-000000	07105046	11/21/08	0.0115	0.0003		3	1,309 ft expansion TIB BANK	COMMERCIAL
Key Deer Boulevard	FINAL	06/01/08	0.0130	0.0130			road	COMMERCIAL
00111460-000000	02100313	04/23/08	0.0155	0.0012		3	Big Pine Key Firestation	PUBLIC
00108130-002200		02/14/08	0.0012		0.0012	1	ROGO-ADD-ON	ACQUISITION
00298180-000000		02/25/08	0.0005		0.0005	1	COUNTY ACQUISITION	ACQUISITION
00111075-036000		03/25/08	0.0189		0.0189	1	COUNTY ACQUISITION	ACQUISITION
00108130-002600		03/28/08	0.0018		0.0018	1	ROGO-ADD-ON	ACQUISITION
00111070-030000		08/23/08	0.0080		0.0080	1		ACQUISITION
00107970-000000		10/08/08	0.0008		0.0008	1	COUNTY ACQUISITION	ACQUISITION
00277640-000000		10/08/08	0.0016		0.0016	1	COUNTY ACQUISITION	ACQUISITION
00299600-000000		10/08/08	0.0010		0.0010	1	COUNTY ACQUISITION	ACQUISITION
00299610-000000		10/08/08	0.0005		0.0005	1	COUNTY ACQUISITION	ACQUISITION
00299650-000000		10/08/08	0.0005		0.0005	1	COUNTY ACQUISITION	ACQUISITION
00299660-000000		10/08/08	0.0010		0.0010	1	COUNTY ACQUISITION	ACQUISITION
00299670-000000		10/08/08	0.0010		0.0010	1	COUNTY ACQUISITION	ACQUISITION
00299950-000000		10/08/08	0.0016		0.0016	1	COUNTY ACQUISITION	ACQUISITION
00259930-000000		11/03/08	0.0009		0.0009	1	COUNTY ACQUISITION	ACQUISITION
00259940-000000		11/03/08	0.0018		0.0018	1	COUNTY ACQUISITION	ACQUISITION
00259950-000000		11/03/08	0.0007		0.0007	1	COUNTY ACQUISITION	ACQUISITION
00289170-000000		11/03/08	0.0024		0.0024	1		ACQUISITION
00289180-000000		11/03/08	0.0012		0.0012	1		ACQUISITION
00307030-000000		11/03/08	0.0010		0.0010	1	COUNTY ACQUISITION	ACQUISITION
00314760-000000		11/03/08	0.0021		0.0021	1		ACQUISITION
00255370-000000		12/06/08	0.0013		0.0013	1	ROGO-ADD-ON	ACQUISITION
00108490-000100		12/18/08	0.1007		0.1007	1		ACQUISITION
SUMMARY Reporting Year 3 (2008)				**0.0341**	**0.1505**			

Reporting Year 4 (2009)

00266770-000000	06104582	02/09/09	0.0010	0.0010		2		SFR
00248690-000000	08102594	03/12/09	0.0008	0.0008		3		SFR
00250410-000000	09101886	10/30/09	0.0012	0.0012		3		SFR
00296820-000000	97101361	12/16/09	0.0011	0.0011		1		SFR
00247820-000000	08103005	08/25/09	0.0008	0.0008		3	SFR-AFFORDABLE	SFR
00272040-000000		06/18/09	0.0008		0.0008	2		ACQUISITION
00275580-000000		08/12/09	0.0021		0.0021	1		ACQUISITION
00275590-000000		08/12/09	0.0011		0.0011	1		ACQUISITION
00275600-000000		08/12/09	0.0021		0.0021	1		ACQUISITION
00275610-000000		08/12/09	0.0011		0.0011	1		ACQUISITION
00250591-011300		09/03/09	0.0015		0.0015	1		ACQUISITION
00269750-000000		10/28/09	0.0011		0.0011	2		ACQUISITION
00269760-000000		10/28/09	0.0011		0.0011	2		ACQUISITION
00271830-000000		10/28/09	0.0007		0.0007	2		ACQUISITION
00316620-000000		10/29/09	0.0007		0.0007	2		ACQUISITION
00277195-000000		12/17/09	0.0068		0.0068	1		ACQUISITION
SUMMARY Reporting Year 4 (2009)				**0.0049**	**0.0191**			

Reporting Year 5 (2010)

00316470-000000	10107247	12/21/10	0.0014	0.0003		2		FENCE
00250500-000000	9104839	01/05/10	0.0008	0.0002		3		FENCE
00315830-000000	10101164	04/05/10	0.0016	0.0003		1		FENCE
00244290-000000	10100735	02/12/10	0.0009	0.0002		3		FENCE
00308850-000000	10106447	11/08/10	0.0053	0		2	replace gates	FENCE
00111070-007000	10105978	11/19/10	0.0076	0		1	gate on existing fence	FENCE
00250591-006600	10107012	11/22/10	0.0011	0		1	extension to existing fence	FENCE
00247670-000000	10103034	06/17/10	0.0009	0.0002		3		FENCE
00309010-000000	10104311	08/04/10	0.0019	0.0004		2		FENCE
00246600-000000	10103870	08/05/10	0.0055	0		1	replace existing fence	FENCE
00311460-000000	10104540	08/20/10	0.0007	0.0001		2		FENCE
00111690-000900	10104988	09/01/10	0.0253	0		3	replace existing fence	FENCE
00309260-000000	10106218	10/14/10	0.0050	0		2	add gate to existing fence	FENCE
00248640-000000	09102011	05/20/10	0.0004	0.0004		3		SFR
00250510-000000	09102323	03/08/10	0.0008	0.0008		3		SFR
00313510-000000	05103051	12/01/10	0.0013	0.0013		2		SFR
00111690-000400	09105095	01/04/10	0.0159	0.0014		3	Comm. addn 1,000 SF storage	COMMERCIAL
00306130-000000		10/19/10	0.0010		0.0010	1	ROGO-ADD-ON	ACQUISITION
00306140-000000		10/19/10	0.0005		0.0005	1	ROGO-ADD-ON	ACQUISITION
00319030-000000		10/19/10	0.0015		0.0015	1		ACQUISITION
00319040-000000		10/19/10	0.0007		0.0007	1		ACQUISITION
00319050-000000		10/19/10	0.0014		0.0014	1		ACQUISITION
00319170-000000		10/19/10	0.0009		0.0009	1		ACQUISITION
00292300-000000		10/29/10	0.0009		0.0009	1	COUNTY ACQUISITION	ACQUISITION
00292310-000000		10/29/10	0.0005		0.0005	1	COUNTY ACQUISITION	ACQUISITION
00303180-000000		12/02/10	0.0010		0.0010	1	DEDICATED ROGO LOT	ACQUISITION
00111610-000000		12/06/10	0.0103		0.0103	1	DEDICATED ROGO LOT	ACQUISITION
00275910-000000		01/11/10	0.0006		0.0006	1	DEDICATED ROGO LOT	ACQUISITION
00309020-000000		02/23/10	0.0014		0.0014	2	ROGO-ADD-ON	ACQUISITION
00267440-000100		03/05/10	0.0006		0.0006	1	DEDICATED ROGO LOT	ACQUISITION
00306730-000000		03/09/10	0.0006		0.0006	1	COUNTY ACQUISITION	ACQUISITION
00268610-000000		04/05/10	0.0016		0.0016	2	DEDICATED ROGO LOT	ACQUISITION
00110841-000000		09/13/10	0.003		0.0030	1	DEDICATED ROGO LOT	ACQUISITION
00110610-000000		05/18/10	0.0491		0.0491	1	DEDICATED ROGO LOT	ACQUISITION
SUMMARY Reporting Year 5 (2010)				**0.0055**	**0.0756**			

Reporting Year 6 (2011)								
00112341-001300	11101308	03/21/11	0.0063	0		1	gate only	FENCE
00245800-000000	11100052	01/05/11	0.0005	0.0001		3		FENCE
00312572-003000	11105461	11/17/11	0.0008	0.0002		2		FENCE
00312700-000000	11101273	03/17/11	0.0008	0.0002		2		FENCE
00312950-000000	11103228	08/15/11	0.0010	0.0002		2		FENCE
00301860-000000	11102522	06/03/11	0.0005	0.0001		1	trim and fence	TREE REMOVAL/FENCE
00247640-000000	10105246	01/19/11	0.0008	0.0008		3		SFR
00250150-000000	11100039	08/26/11	0.0008	0.0008		3		SFR
00250390-000000	11102869	10/21/11	0.0008	0.0008		3		SFR
00250520-000000	11101010	11/28/11	0.0012	0.0012		3		SFR
00285310-000000	10107566	12/22/11	0.0007	0.0007		3		SFR
00310700-000000	5101712	02/11/11	0.0010	0.0010		2		SFR
00313620-000000	5102823	08/25/11	0.0007	0.0007		2		SFR
00313820-000000	5102824	08/16/11	0.0007	0.0007		2		SFR
00110830-000103	8103871	07/12/11	0.0069	0		3	No increased footprint;apartment added to existing comm. development	SFR
00111072-080000	0	02/08/11	0.0089		0.0089	1	COUNTY ACQUISITION	ACQUISITION
00111072-055000	0	02/08/11	0.0087		0.0087	1	COUNTY ACQUISITION	ACQUISITION
00111072-056000	0	02/08/11	0.0089		0.0089	1	COUNTY ACQUISITION	ACQUISITION
00111074-053000	0	02/08/11	0.0054		0.0054	1	COUNTY ACQUISITION	ACQUISITION
00281920-000000	0	02/23/11	0.0016		0.0016	1	COUNTY ACQUISITION	ACQUISITION
00281930-000000	0	02/23/11	0.0008		0.0008	1	COUNTY ACQUISITION	ACQUISITION
00295950-000000	0	04/14/11	0.0006		0.0006	1	COUNTY ACQUISITION	ACQUISITION
00255870-000000	0	04/21/11	0.0006		0.0006	1	COUNTY ACQUISITION	ACQUISITION
00255560-000000	0	05/09/11	0.0012		0.0012	1	COUNTY ACQUISITION	ACQUISITION
00251760-000000	0	06/01/11	0.0010		0.0010	1	COUNTY ACQUISITION	ACQUISITION
00251770-000000	0	06/01/11	0.0005		0.0005	1	COUNTY ACQUISITION	ACQUISITION
00273810-000000	0	06/01/11	0.0010		0.0010	1	COUNTY ACQUISITION	ACQUISITION
00273820-000000	0	06/01/11	0.0005		0.0005	1	COUNTY ACQUISITION	ACQUISITION
00273830-000000	0	06/01/11	0.0010		0.0010	1	COUNTY ACQUISITION	ACQUISITION
00273840-000000	0	06/01/11	0.0005		0.0005	1	COUNTY ACQUISITION	ACQUISITION
00273850-000000	0	06/01/11	0.0010		0.0010	1	COUNTY ACQUISITION	ACQUISITION
00273860-000000	0	06/01/11	0.0005		0.0005	1	COUNTY ACQUISITION	ACQUISITION
00273871-000000	0	06/01/11	0.0010		0.0010	1	COUNTY ACQUISITION	ACQUISITION
00273880-000000	0	06/01/11	0.0005		0.0005	1	COUNTY ACQUISITION	ACQUISITION
00273910-000000	0	06/01/11	0.0010		0.0010	1	COUNTY ACQUISITION	ACQUISITION
00273920-000000	0	06/01/11	0.0005		0.0005	1	COUNTY ACQUISITION	ACQUISITION
00110600-000000	0	06/03/11	0.0083		0.0083	1	COUNTY ACQUISITION	ACQUISITION
00110620-000000	0	06/03/11	0.0032		0.0032	1	COUNTY ACQUISITION	ACQUISITION
00110630-000000	0	06/03/11	0.0029		0.0029	1	COUNTY ACQUISITION	ACQUISITION
00110680-000000	0	06/03/11	0.0017		0.0017	1	COUNTY ACQUISITION	ACQUISITION
00265840-000000	0	07/25/11	0.0007		0.0007	2	COUNTY ACQUISITION	ACQUISITION
00312571-001600	0	07/26/11	0.0012		0.0012	2	COUNTY ACQUISITION	ACQUISITION
00312571-000170	0	07/26/11	0.0012		0.0012	2	COUNTY ACQUISITION	ACQUISITION
00266730-000000	0	07/28/11	0.0012		0.0012	2	COUNTY ACQUISITION	ACQUISITION
00262670-000000	0	09/07/11	0.0007		0.0007	1	COUNTY ACQUISITION	ACQUISITION
00262680-000000	0	09/07/11	0.0013		0.0013	1	COUNTY ACQUISITION	ACQUISITION
00262690-000000	0	09/07/11	0.0007		0.0007	1	COUNTY ACQUISITION	ACQUISITION
00312571-001800	0	12/13/11	0.0012		0.0012	2	COUNTY ACQUISITION	ACQUISITION
SUMMARY Reporting Year 6 (2011)				**0.0074**	**0.0700**			
Reporting Year 7 (2012)								
00309170-000000	12102646	06/28/12	0.0039	0.0008		2		FENCE
00312571-002600	12102346	06/26/12	0.0007	0.0001		2		FENCE
00314180-000000	12105046	12/18/12	0.0019	0.0004		2		FENCE
00246710-000000	12100340	03/16/12	0.0032	0		1	replace	FENCE
00286070-000000	11105878	01/12/12	0.0021	0		3	relocation	FENCE
00272471-003300	12101130	04/24/12	0.0006	0		2	gate opener and column	FENCE
00272471-003500	12101131	04/24/12	0.0008	0		2	gate opener and column	FENCE
00112340-001300	12104783	11/28/12	0.0069	0		1	gate replacement	FENCE
00307100-000000	12104966	12/20/12	0.0007	0		1	replace exisitng	FENCE
00260920-000000	12100134	03/26/12	0.0022	0		1	front only	FENCE
00247550-000000	12101725	05/01/12	0.0011	0		3	repair	FENCE
00112341-000600	12100788	03/15/12	0.0028	0		1	retaining wall	FENCE

00250330-000000	12100893	08/24/12	0.0011	0.0011		3		SFR
00312571-003100	06100601	04/25/12	0.0005	0.0005		2		SFR
00303460-000000	12100972	04/24/12	NO DATA	NO DATA		1	replacement	SFR
00111073-013000	0	02/17/12	0.0085		0.0085	1	COUNTY ACQUISITION	ACQUISITION
00303630-000000	0	02/28/12	0.0012		0.0012	1	COUNTY ACQUISITION	ACQUISITION
00303640-000000	0	02/28/12	0.0005		0.0005	1	COUNTY ACQUISITION	ACQUISITION
00303650-000000	0	02/28/12	0.0010		0.0010	1	COUNTY ACQUISITION	ACQUISITION
00306710-000000	0	04/02/12	0.0017		0.0017	1	COUNTY ACQUISITION	ACQUISITION
00306710-000103	0	04/02/12	incl. above		incl. above	1	COUNTY ACQUISITION	ACQUISITION
00306720-000000	0	04/02/12	0.0012		0.0012	1	COUNTY ACQUISITION	ACQUISITION
00281320-000000	0	04/04/12	0.0008		0.0008	1	COUNTY ACQUISITION	ACQUISITION
00281330-000000	0	04/04/12	0.0015		0.0015	1	COUNTY ACQUISITION	ACQUISITION
00306460-000000	0	04/04/12	0.0010		0.0010	1	COUNTY ACQUISITION	ACQUISITION
00307900-000000	0	04/04/12	0.0005		0.0005	1	COUNTY ACQUISITION	ACQUISITION
00303170-000000	0	04/17/12	0.0005		0.0005	1	COUNTY ACQUISITION	ACQUISITION
00267940-000000	0	04/27/12	0.0006		0.0006	1	COUNTY ACQUISITION	ACQUISITION
00267950-000000	0	04/27/12	0.0012		0.0012	1	COUNTY ACQUISITION	ACQUISITION
00283030-000000	0	04/27/12	0.0008		0.0008	1	COUNTY ACQUISITION	ACQUISITION
00283040-000000	0	04/27/12	0.0015		0.0015	1	COUNTY ACQUISITION	ACQUISITION
00283050-000000	0	04/27/12	0.0015		0.0015	1	COUNTY ACQUISITION	ACQUISITION
00283060-000000	0	04/27/12	0.0007		0.0007	1	COUNTY ACQUISITION	ACQUISITION
00307330-000000	0	04/30/12	0.0007		0.0007	1	COUNTY ACQUISITION	ACQUISITION
00282380-000000	0	04/30/12	0.0015		0.0015	1	COUNTY ACQUISITION	ACQUISITION
00282390-000000	0	04/30/12	0.0007		0.0007	1	COUNTY ACQUISITION	ACQUISITION
00302900-000000	0	05/02/12	0.0005		0.0005	1	COUNTY ACQUISITION	ACQUISITION
00267770-000000	0	05/04/12	0.0008		0.0008	1	COUNTY ACQUISITION	ACQUISITION
00280770-000000	0	05/25/12	0.0008		0.0008	1	COUNTY ACQUISITION	ACQUISITION
00280780-000000	0	05/25/12	0.0016		0.0016	1	COUNTY ACQUISITION	ACQUISITION
00272370-000000	0	06/08/12	0.0012		0.0012	2	COUNTY ACQUISITION	ACQUISITION
00270830-000000	0	06/13/12	0.0012		0.0012	2	COUNTY ACQUISITION	ACQUISITION
00278050-000000	0	06/27/12	0.0018		0.0018	1	COUNTY ACQUISITION	ACQUISITION
00278060-000000	0	06/27/12	0.0009		0.0009	1	COUNTY ACQUISITION	ACQUISITION
00270860-000000	0	06/28/12	0.0012		0.0012	2	COUNTY ACQUISITION	ACQUISITION
00267650-000000	0	06/28/12	0.0012		0.0012	1	COUNTY ACQUISITION	ACQUISITION
00278630-000000	0	07/06/12	0.0012		0.0012	1	COUNTY ACQUISITION	ACQUISITION
00278640-000000	0	07/06/12	0.0006		0.0006	1	COUNTY ACQUISITION	ACQUISITION
00278650-000000	0	07/06/12	0.0016		0.0016	1	COUNTY ACQUISITION	ACQUISITION
00278660-000000	0	07/06/12	0.0008		0.0008	1	COUNTY ACQUISITION	ACQUISITION
00278670-000000	0	07/06/12	0.0016		0.0016	1	COUNTY ACQUISITION	ACQUISITION
00278680-000000	0	07/06/12	0.0008		0.0008	1	COUNTY ACQUISITION	ACQUISITION
00278690-000000	0	07/06/12	0.0006		0.0006	1	COUNTY ACQUISITION	ACQUISITION
00278700-000000	0	07/06/12	0.0012		0.0012	1	COUNTY ACQUISITION	ACQUISITION
00278710-000000	0	07/06/12	0.0006		0.0006	1	COUNTY ACQUISITION	ACQUISITION
00278720-000000	0	07/06/12	0.0012		0.0012	1	COUNTY ACQUISITION	ACQUISITION
00278730-000000	0	07/06/12	0.0008		0.0008	1	COUNTY ACQUISITION	ACQUISITION
00278740-000000	0	07/06/12	0.0016		0.0016	1	COUNTY ACQUISITION	ACQUISITION
00111072-083000	0	07/12/12	0.0094		0.0094	1	COUNTY ACQUISITION	ACQUISITION
00111072-006000	0	07/26/12	0.0092		0.0092	1	COUNTY ACQUISITION	ACQUISITION
00289410-000000	0	07/26/12	0.0006		0.0006	1	COUNTY ACQUISITION	ACQUISITION
00289420-000000	0	07/26/12	0.0010		0.0010	1	COUNTY ACQUISITION	ACQUISITION
00111075-044000	0	07/27/12	0.0123		0.0123	1	COUNTY ACQUISITION	ACQUISITION
00295000-000000	0	07/27/12	0.0004		0.0004	1	COUNTY ACQUISITION	ACQUISITION
00111072-012000	0	08/03/12	0.0085		0.0085	1	COUNTY ACQUISITION	ACQUISITION
00111073-00900	0	08/08/12	0.0095		0.0095	1	COUNTY ACQUISITION	ACQUISITION
00111073-010000	0	08/08/12	0.0095		0.0095	1	COUNTY ACQUISITION	ACQUISITION
00111073-011000	0	08/08/12	0.0081		0.0081	1	COUNTY ACQUISITION	ACQUISITION
00111073-012000	0	08/08/12	0.0087		0.0087	1	COUNTY ACQUISITION	ACQUISITION
00111073-047000	0	08/08/12	0.0086		0.0086	1	COUNTY ACQUISITION	ACQUISITION
00111073-048000	0	08/08/12	0.0078		0.0078	1	COUNTY ACQUISITION	ACQUISITION
00111073-049000	0	08/08/12	0.0097		0.0097	1	COUNTY ACQUISITION	ACQUISITION
00111073-050000	0	08/08/12	0.0095		0.0095	1	COUNTY ACQUISITION	ACQUISITION
00111073-051000	0	08/08/12	0.0095		0.0095	1	COUNTY ACQUISITION	ACQUISITION
00111073-052000	0	08/08/12	0.0103		0.0103	1	COUNTY ACQUISITION	ACQUISITION
00111073-053000	0	08/08/12	0.0075		0.0075	1	COUNTY ACQUISITION	ACQUISITION
00111073-054000	0	08/08/12	0.0085		0.0085	1	COUNTY ACQUISITION	ACQUISITION
00111073-055000	0	08/08/12	0.0093		0.0093	1	COUNTY ACQUISITION	ACQUISITION
00111073-090000	0	08/08/12	0.0075		0.0075	1	COUNTY ACQUISITION	ACQUISITION
00111073-091000	0	08/08/12	0.0094		0.0094	1	COUNTY ACQUISITION	ACQUISITION
00111073-092000	0	08/08/12	0.0095		0.0095	1	COUNTY ACQUISITION	ACQUISITION
00111073-093000	0	08/08/12	0.0110		0.0110	1	COUNTY ACQUISITION	ACQUISITION

00111073-094000	0	08/08/12	0.0164		0.0164	1	COUNTY ACQUISITION	ACQUISITION
00111073-095000	0	08/08/12	0.0099		0.0099	1	COUNTY ACQUISITION	ACQUISITION
00111074-033000	0	08/08/12	0.0113		0.0113	1	COUNTY ACQUISITION	ACQUISITION
00268520-000000	0	08/17/12	0.0016		0.0016	1	COUNTY ACQUISITION	ACQUISITION
00246221-004500	0	08/23/12	0.0005		0.0005	1	COUNTY ACQUISITION	ACQUISITION
00255580-000000	0	08/24/12	0.0012		0.0012	1	COUNTY ACQUISITION	ACQUISITION
00291840-000000	0	08/30/12	0.0021		0.0021	1	COUNTY ACQUISITION	ACQUISITION
00109710-000600	0	09/07/12	0.0099		0.0099	1	COUNTY ACQUISITION	ACQUISITION
00108800-000000	0	09/10/12	0.0423		0.0423	1	COUNTY ACQUISITION	ACQUISITION
00250591-012200	0	09/12/12	0.0009		0.0009	1	COUNTY ACQUISITION	ACQUISITION
00250591-012300	0	09/12/12	0.0011		0.0011	1	COUNTY ACQUISITION	ACQUISITION
00111076-037000	0	09/12/12	0.0103		0.0103	1	COUNTY ACQUISITION	ACQUISITION
00256030-000000	0	09/12/12	0.0013		0.0013	1	COUNTY ACQUISITION	ACQUISITION
00111071-044000	0	09/25/12	0.0100		0.0100	1	COUNTY ACQUISITION	ACQUISITION
00109710-000700	0	10/03/12	0.0126		0.0126	1	COUNTY ACQUISITION	ACQUISITION
00109710-001300	0	10/03/12	0.0088		0.0088	1	COUNTY ACQUISITION	ACQUISITION
00254140-000000	0	10/26/12	0.0011		0.0011	1	COUNTY ACQUISITION	ACQUISITION
00254190-000000	0	10/26/12	0.0013		0.0013	1	COUNTY ACQUISITION	ACQUISITION
00110230-003600	0	11/09/12	0.0081		0.0081	1	COUNTY ACQUISITION	ACQUISITION
00110230-003700	0	11/09/12	0.0081		0.0081	1	COUNTY ACQUISITION	ACQUISITION
00110230-006100	0	11/09/12	0.0078		0.0078	1	COUNTY ACQUISITION	ACQUISITION
00111075-010000	0	11/14/12	0.0059		0.0059	1	COUNTY ACQUISITION	ACQUISITION
00110230-001400	0	11/14/12	0.0090		0.0090	1	COUNTY ACQUISITION	ACQUISITION
00110230-002300	0	11/14/12	0.0102		0.0102	1	COUNTY ACQUISITION	ACQUISITION
00110230-002500	0	11/14/12	0.0070		0.0070	1	COUNTY ACQUISITION	ACQUISITION
00268830-000000	0	12/05/12	0.0011		0.0011	2	COUNTY ACQUISITION	ACQUISITION
00268750-000000	0	12/05/12	0.0008		0.0008	2	COUNTY ACQUISITION	ACQUISITION
00266170-000000	0	12/11/12	0.0005		0.0005	2	COUNTY ACQUISITION	ACQUISITION
00268760-000000	0	12/14/12	0.0007		0.0007	2	COUNTY ACQUISITION	ACQUISITION
00269770-000000	0	12/21/12	0.0005		0.0005	2	COUNTY ACQUISITION	ACQUISITION
SUMMARY Reporting Year 7 (2012)				**0.0029**	**0.449**			
Reporting Year 8 (2013)								
00279050-000000	13100002	01/25/13	0.0016	0.0000		3	replacement	FENCE
00112340-001300	13100419	02/22/13	0.3080	0.0000		1	repair existing	FENCE
00315930-000000	13103705	10/24/13	0.0011	0.0002		2		FENCE
00312571-002100	13104585	12/17/13	0.0012	0.0002		2		FENCE
00269880-000000	12105147	02/12/13	0.0019	0.0004		2		FENCE
00257370-000000	13101263	04/24/13	0.0022	0.0000		1	replacement	FENCE
00249380-000000	13100078	01/14/13	0.0009	0.0000		3	retaining wall	FENCE
00285930-000000	13100284	02/25/13	0.0068	0.0014		1		FENCE
00308720-000000	13100696	03/11/13	0.0006	0.0001		3		FENCE
00248280-000000	12104710	05/21/13	0.0004	0.0004		3		SFR
00248310-000000	12105054	08/20/13	0.0004	0.0004		3		SFR
00248780-000000	12104815	05/21/13	0.0008	0.0008		3		SFR
00249610-000000	12105028	09/13/13	0.0008	0.0008		3		SFR
00303480-000000	13102880	08/22/13	0.0000	0.0000		1	replacement SFR	SFR
00270010-000000	0	01/16/13	0.0010		0.0010	2	COUNTY ACQUISITION	ACQUISITION
00270210-000000	0	01/23/13	0.0009		0.0009	2	COUNTY ACQUISITION	ACQUISITION
00272360-000000	0	01/24/13	0.0012		0.0012	2	COUNTY ACQUISITION	ACQUISITION
00282400-000000	0	02/14/13	0.0011		0.0011	1	COUNTY ACQUISITION	ACQUISITION
00282410-000000	0	02/14/13	0.0006		0.0006	1	COUNTY ACQUISITION	ACQUISITION
00294390-000000	0	02/26/13	0.0011		0.0011	1	COUNTY ACQUISITION	ACQUISITION
00294720-000000	0	02/26/13	0.0013		0.0013	1	COUNTY ACQUISITION	ACQUISITION
00294730-000000	0	02/26/13	0.0006		0.0006	1	COUNTY ACQUISITION	ACQUISITION
00294740-000000	0	02/26/13	0.0012		0.0012	1	COUNTY ACQUISITION	ACQUISITION
00111070-051000	0	04/09/13	0.0079		0.0079	1	COUNTY ACQUISITION	ACQUISITION
00285860-000000	0	05/07/13	0.0030		0.0030	1	COUNTY ACQUISITION	ACQUISITION
00290810-000000	0	05/20/13	0.0017		0.0017	1	COUNTY ACQUISITION	ACQUISITION
00269740-000000	0	06/04/13	0.0020		0.0020	2	COUNTY ACQUISITION	ACQUISITION
00270620-000000	0	06/04/13	0.0020		0.0020	2	COUNTY ACQUISITION	ACQUISITION
00111040-000200	0	07/02/13	0.0078		0.0078	1	COUNTY ACQUISITION	ACQUISITION
00111040-000300	0	07/02/13	0.0097		0.0097	1	COUNTY ACQUISITION	ACQUISITION
00111040-001400	0	07/26/13	0.0057		0.0057	1	COUNTY ACQUISITION	ACQUISITION
00111040-001500	0	07/26/13	0.0057		0.0057	1	COUNTY ACQUISITION	ACQUISITION
00255300-000000	0	07/30/13	0.0012		0.0012	1	COUNTY ACQUISITION	ACQUISITION
00276960-000000	0	07/30/13	0.0006		0.0006	1	COUNTY ACQUISITION	ACQUISITION
00279530-000000	0	07/30/13	0.0014		0.0014	1	COUNTY ACQUISITION	ACQUISITION

00108200-000000	0	08/05/13	0.0851		0.0851	1	COUNTY ACQUISITION	ACQUISITION
00291140-000000	0	09/03/13	0.0006		0.0006	1	COUNTY ACQUISITION	ACQUISITION
00291150-000000	0	09/03/13	0.0012		0.0012	1	COUNTY ACQUISITION	ACQUISITION
00265570-000000	0	10/04/13	0.0010		0.0010	2	COUNTY ACQUISITION	ACQUISITION
00262180-000000	0	10/07/13	0.0013		0.0013	1	COUNTY ACQUISITION	ACQUISITION
00300320-000000	0	10/08/13	0.0011		0.0011	1	COUNTY ACQUISITION	ACQUISITION
00111060-001300	0	10/16/13	0.0092		0.0092	1	COUNTY ACQUISITION	ACQUISITION
00268880-000000	0	10/18/13	0.0011		0.0011	2	COUNTY ACQUISITION	ACQUISITION
00266630-000000	0	10/18/13	0.0007		0.0007	2	COUNTY ACQUISITION	ACQUISITION
00266250-000000	0	10/18/13	0.0007		0.0007	2	COUNTY ACQUISITION	ACQUISITION
00266260-000100	0	10/18/13	0.0003		0.0003	2	COUNTY ACQUISITION	ACQUISITION
00109350-001700	0	10/25/13	0.0033		0.0033	1	COUNTY ACQUISITION	ACQUISITION
00269970-000000	0	10/31/13	0.0015		0.0015	2	COUNTY ACQUISITION	ACQUISITION
00319491-002500	0	10/31/13	0.0011		0.0011	1	COUNTY ACQUISITION	ACQUISITION
00266220-000000	0	10/31/13	0.0010		0.0010	2	COUNTY ACQUISITION	ACQUISITION
00267020-000000	0	10/31/13	0.0007		0.0007	2	COUNTY ACQUISITION	ACQUISITION
00267010-000000	0	10/31/13	0.0007		0.0007	2	COUNTY ACQUISITION	ACQUISITION
00269390-000000	0	11/08/13	0.0007		0.0007	2	COUNTY ACQUISITION	ACQUISITION
00272240-000000	0	11/08/13	0.0012		0.0012	2	COUNTY ACQUISITION	ACQUISITION
00297450-000000	0	11/08/13	0.0008		0.0008	1	COUNTY ACQUISITION	ACQUISITION
00294320-000000	0	11/08/13	0.0009		0.0009	1	COUNTY ACQUISITION	ACQUISITION
00111078-000401	0	11/22/13	0.0083		0.0083	1	COUNTY ACQUISITION	ACQUISITION
00111078-000700	0	11/22/13	0.0166		0.0166	1	COUNTY ACQUISITION	ACQUISITION
00305760-000000	0	12/03/13	0.0010		0.0010	1	COUNTY ACQUISITION	ACQUISITION
00319492-002200	0	12/04/13	0.0009		0.0009	1	COUNTY ACQUISITION	ACQUISITION
00256010-000000	0	12/04/13	0.0006		0.0006	1	COUNTY ACQUISITION	ACQUISITION
00290490-000000	0	12/04/13	0.0017		0.0017	1	COUNTY ACQUISITION	ACQUISITION
00266480-000000	0	12/04/13	0.0008		0.0008	2	COUNTY ACQUISITION	ACQUISITION
00268630-000000	0	12/05/13	0.0008		0.0008	2	COUNTY ACQUISITION	ACQUISITION
00269500-000000	0	12/05/13	0.0003		0.0003	2	COUNTY ACQUISITION	ACQUISITION
SUMMARY Reporting Year 8 (2013)				**0.0047**	**0.2029**			
Reporting Year 9 (2014)								
00297040-000000	14100427	03/04/14	0.0013	0.0003		1	new wall with gates	FENCE
00266230-000000	13105098	01/10/14	0.0021	0.0004		2	new wood	FENCE
00312540-000000	14103034	07/01/14	0.0003	0.0001		2	new wood	FENCE
00312572-003400	14104467	09/30/14	0.0005	0.0000		2	existing SFR, no H-impact	FENCE
00112000-000000	13100825	03/03/14	0.0003	0.0001		0	new chainlink	FENCE
00265450-000000	14103069	07/25/14	0.0005	0.0001		2	new masonry wall	FENCE
00112270-000400	14104508	10/28/14	0.0056	0.0000		1	pool perimeter	FENCE
00112341-000900	14100291	02/06/14	0.0037	0.0000		1	columns for future gate	FENCE
00285840-000000	14102688	06/18/14	0.0074	0.0000		1	pool perimeter	FENCE
00312930-000000	14102548	09/26/14	0.0015	0.0000		2	pool perimeter	FENCE
00282260-000000	14103579	10/28/14	0.0008	0.0002		1	new wood	FENCE
00312571-003600	14104091	11/07/14	0.0008	0.0002		2	new wood	FENCE
00265680-000000	14205057	11/17/14	0.0017	0.0003		2	new chainlink	FENCE
00313360-000000	14102591	07/03/14	0.0003	0.0001		2	new chainlink	FENCE
00297400-000000	13104890	02/19/14	0.0013	0.0000		1	ATF replacement	FENCE
00247640-000000	14102080	07/23/14	0.0008	0.0002		3	new chainlink	FENCE
00290380-000000	14100586	02/26/14	0.0013	0.0000		1	ATF replacement	FENCE
00111420-001300	08100719	09/16/14	0.0067	0.0067		3	SFR Unit 2	SFR
00111420-001300	07102788	09/16/14	0.0067	0.0067		3	SFR Unit 1	SFR
00248160-000000	14101905	06/06/14	0.0008	0.0008		3	SFR	SFR
00285491-001200	12103130	09/24/14	0.0013	0.0013		3	SFR	SFR
00312470-000000	06101006	07/03/14	0.0007	0.0007		2	SFR	SFR
00312571-002000	06101002	07/02/14	0.0006	0.0006		2	SFR	SFR
00247990-000000	13103734	09/18/14	0.0005	0.0005		3	SFR	SFR
00110830-000500	14101053	04/17/14	0.0145	0.0065		3	9152 SF ADD. IMPERV AREA, M_{LU5}	COMMERCIAL
00111420-001300	08100720	09/16/14	0.0067	0.0000		3	replace commerical building	COMMERCIAL
00268480-000000	0	01/14/14	0.0006		0.0006	1	COUNTY ACQUISITION	ACQUISITION
00269030-000000	0	01/13/14	0.0005		0.0005	2	COUNTY ACQUISITION	ACQUISITION
00252540-000000	0	01/22/14	0.0011		0.0011	1	COUNTY ACQUISITION	ACQUISITION
00252550-000000	0	01/22/14	0.0005		0.0005	1	COUNTY ACQUISITION	ACQUISITION
00267160-000000	0	02/04/14	0.0006		0.0006	2	COUNTY ACQUISITION	ACQUISITION
00296540-000000	0	02/04/14	0.0006		0.0006	1	COUNTY ACQUISITION	ACQUISITION
00296550-000000	0	02/04/14	0.0011		0.0011	1	COUNTY ACQUISITION	ACQUISITION
00110890-000000	0	02/12/14	0.0068		0.0068	1	COUNTY ACQUISITION	ACQUISITION
00276610-000000	0	02/14/14	0.0008		0.0008	1	COUNTY ACQUISITION	ACQUISITION

00312572-002600	0	02/28/14	0.0003		0.0003	2	COUNTY ACQUISITION	ACQUISITION
00312572-002700	0	02/28/14	0.0002		0.0002	2	COUNTY ACQUISITION	ACQUISITION
00312572-002800	0	02/28/14	0.0007		0.0007	2	COUNTY ACQUISITION	ACQUISITION
00312572-002500	0	02/28/14	0.0005		0.0005	2	COUNTY ACQUISITION	ACQUISITION
00312572-002900	0	02/28/14	0.0007		0.0007	2	COUNTY ACQUISITION	ACQUISITION
00312573-002300	0	02/28/14	0.0010		0.0010	2	COUNTY ACQUISITION	ACQUISITION
00312573-000300	0	02/28/14	0.0011		0.0011	2	COUNTY ACQUISITION	ACQUISITION
00285600-000000	0	03/11/14	0.0048		0.0048	1	COUNTY ACQUISITION	ACQUISITION
00111070-024000	0	04/04/14	0.0089		0.0089	1	COUNTY ACQUISITION	ACQUISITION
00273950-000000	0	04/21/14	0.0005		0.0005	1	COUNTY ACQUISITION	ACQUISITION
00273960-000000	0	04/21/14	0.0010		0.0010	1	COUNTY ACQUISITION	ACQUISITION
00273970-000000	0	04/21/14	0.0005		0.0005	1	COUNTY ACQUISITION	ACQUISITION
00273980-000000	0	04/21/14	0.0010		0.0010	1	COUNTY ACQUISITION	ACQUISITION
00273990-000000	0	04/21/14	0.0005		0.0005	1	COUNTY ACQUISITION	ACQUISITION
00274000-000000	0	04/21/14	0.0010		0.0010	1	COUNTY ACQUISITION	ACQUISITION
00274010-000000	0	04/21/14	0.0010		0.0010	1	COUNTY ACQUISITION	ACQUISITION
00274020-000000	0	04/21/14	0.0005		0.0005	1	COUNTY ACQUISITION	ACQUISITION
00274030-000000	0	04/21/14	0.0010		0.0010	1	COUNTY ACQUISITION	ACQUISITION
00274040-000000	0	04/21/14	0.0005		0.0005	1	COUNTY ACQUISITION	ACQUISITION
00274050-000000	0	04/21/14	0.0005		0.0005	1	COUNTY ACQUISITION	ACQUISITION
00274060-000000	0	04/21/14	0.0010		0.0010	1	COUNTY ACQUISITION	ACQUISITION
00274070-000000	0	04/21/14	0.0005		0.0005	1	COUNTY ACQUISITION	ACQUISITION
00274080-000000	0	04/21/14	0.0010		0.0010	1	COUNTY ACQUISITION	ACQUISITION
00274090-000000	0	04/21/14	0.0010		0.0010	1	COUNTY ACQUISITION	ACQUISITION
00274100-000000	0	04/21/14	0.0005		0.0005	1	COUNTY ACQUISITION	ACQUISITION
00274110-000000	0	04/21/14	0.0010		0.0010	1	COUNTY ACQUISITION	ACQUISITION
00274120-000000	0	04/21/14	0.0005		0.0005	1	COUNTY ACQUISITION	ACQUISITION
00274130-000000	0	04/21/14	0.0010		0.0010	1	COUNTY ACQUISITION	ACQUISITION
00274140-000000	0	04/21/14	0.0005		0.0005	1	COUNTY ACQUISITION	ACQUISITION
00311330-000000	0	04/17/14	0.0005		0.0005	2	COUNTY ACQUISITION	ACQUISITION
00267580-000000	0	04/17/14	0.0006		0.0006	1	COUNTY ACQUISITION	ACQUISITION
00290020-000000	0	04/29/14	0.0015		0.0015	1	COUNTY ACQUISITION	ACQUISITION
00312572-001200	0	04/17/14	0.0008		0.0008	2	COUNTY ACQUISITION	ACQUISITION
00312572-001300	0	04/17/14	0.0010		0.0010	2	COUNTY ACQUISITION	ACQUISITION
00311340-000000	0	04/24/14	0.0010		0.0010	2	COUNTY ACQUISITION	ACQUISITION
00312573-002100	0	05/12/14	0.0005		0.0005	2	COUNTY ACQUISITION	ACQUISITION
00306420-000000	0	05/20/14	0.0005		0.0005	1	COUNTY ACQUISITION	ACQUISITION
00306430-000000	0	05/20/14	0.0010		0.0010	1	COUNTY ACQUISITION	ACQUISITION
00306440-000000	0	05/20/14	0.0005		0.0005	1	COUNTY ACQUISITION	ACQUISITION
00306450-000000	0	05/20/14	0.0010		0.0010	1	COUNTY ACQUISITION	ACQUISITION
00316610-000000	0	05/20/14	0.0014		0.0014	2	COUNTY ACQUISITION	ACQUISITION
00306350-000000	0	05/27/14	0.0008		0.0008	1	COUNTY ACQUISITION	ACQUISITION
00306360-000000	0	05/27/14	0.0010		0.0010	1	COUNTY ACQUISITION	ACQUISITION
00280380-000000	0	05/27/14	0.0016		0.0016	1	COUNTY ACQUISITION	ACQUISITION
00306710-000200	0	05/30/14	0.0017		0.0017	1	COUNTY ACQUISITION	ACQUISITION
00295150-000000	0	06/20/14	0.0006		0.0006	1	COUNTY ACQUISITION	ACQUISITION
00303070-000000	0	06/27/14	0.0010		0.0010	1	COUNTY ACQUISITION	ACQUISITION
00303080-000000	0	06/27/14	0.0010		0.0010	1	COUNTY ACQUISITION	ACQUISITION
00256210-000000	0	06/27/14	0.0011		0.0011	1	COUNTY ACQUISITION	ACQUISITION
00280620-000000	0	06/27/14	0.0016		0.0016	1	COUNTY ACQUISITION	ACQUISITION
00303130-000000	0	07/01/14	0.0005		0.0005	1	COUNTY ACQUISITION	ACQUISITION
00280640-000000	0	07/02/14	0.0016		0.0016	1	COUNTY ACQUISITION	ACQUISITION
00268490-000000	0	07/02/14	0.0008		0.0008	1	COUNTY ACQUISITION	ACQUISITION
00267420-000000	0	07/02/14	0.0012		0.0012	1	COUNTY ACQUISITION	ACQUISITION
00280200-000000	0	07/24/14	0.0015		0.0015	1	COUNTY ACQUISITION	ACQUISITION
00272610-000000	0	07/24/14	0.0006		0.0006	1	COUNTY ACQUISITION	ACQUISITION
00291470-000000	0	07/29/14	0.0009		0.0009	1	COUNTY ACQUISITION	ACQUISITION
00291880-000000	0	07/29/14	0.0015		0.0015	1	COUNTY ACQUISITION	ACQUISITION
00256690-000000	0	08/05/14	0.0019		0.0019	1	COUNTY ACQUISITION	ACQUISITION
00256700-000000	0	08/05/14	0.0009		0.0009	1	COUNTY ACQUISITION	ACQUISITION
00312572-001100	0	08/06/14	0.0010		0.0010	2	COUNTY ACQUISITION	ACQUISITION
00295420-000000	0	08/07/14	0.0013		0.0013	1	COUNTY ACQUISITION	ACQUISITION
00316330-000000	0	08/08/14	0.0018		0.0018	2	COUNTY ACQUISITION	ACQUISITION
00274160-000000	0	09/03/14	0.0005		0.0005	1	COUNTY ACQUISITION	ACQUISITION
00274450-000000	0	09/03/14	0.0005		0.0005	1	COUNTY ACQUISITION	ACQUISITION
00274460-000000	0	09/03/14	0.0010		0.0010	1	COUNTY ACQUISITION	ACQUISITION
00255750-000000	0	09/12/14	0.0012		0.0012	1	COUNTY ACQUISITION	ACQUISITION
00312573-002700	0	12/02/14	0.0003		0.0003	2	COUNTY ACQUISITION	ACQUISITION
SUMMARY Reporting Year 9 (2014)				**0.0256**	**0.0855**			

Reporting Year 10 (2015)								
00246770-000000	15106610	12/21/15	0.0015	0.0000		1	rolling gates	FENCE
00285491-000300	15105292	10/22/15	0.0009	0.0002		3	chainlink	FENCE
00269370-000000	15104485	08/31/15	0.0007	0.0001		3	vinyl	FENCE
00297390-000000	15104375	09/09/15	0.0019	0.0004		1	ATF wood fence	FENCE
00270730-000000	15104273	08/21/15	0.0006	0.0001		2	vinyl fence with gate	FENCE
00309070-000000	15103833	07/29/15	0.0019	0.0004		2	wood fence	FENCE
00285491-000500	15103781	08/11/15	0.0014	0.0003		3	chain link	FENCE
00250520-000000	15103522	07/09/15	0.0012	0.0000		3	existing SFR, no H-impact	FENCE
00250510-000000	15103519	07/09/15	0.0008	0.0000		3	existing SFR, no H-impact	FENCE
00244810-000000	15103492	07/10/15	0.0005	0.0000		3	wood posts	FENCE
00110960-000000	15103101	07/14/15	0.0002	0.0000		3	TEMPORARY FENCING AL	FENCE
00112341-000900	15102489	06/04/15	0.0037	0.0000		1	swing gate between two posts	FENCE
00269630-000000	15102164	08/10/15	0.0010	0.0002		2	privacy fence	FENCE
00312572-003700	15102156	05/22/15	0.0008	0.0002		2	pvc fence	FENCE
00312710-000000	15101515	04/17/15	0.0006	0.0001		2	pvc fence	FENCE
00109510-000000	15101453	04/14/15	0.0031	0.0006		2	chain link	FENCE
00302200-000000	15100412	02/18/15	0.0010	0.0000		1	replacement fence	FENCE
00312970-000000	15100303	02/10/15	0.0010	0.0002		1	chain link	FENCE
00289690-000000	15100286	02/09/15	0.0013	0.0000		1	replacement fence	FENCE
00310490-000000	15100175	05/15/15	0.0007	0.0000		2	TEMPORARY CANAL FENC	FENCE
00310730-000000	15100157	05/15/15	0.0006	0.0000		2	TEMPORARY CANAL FENC	FENCE
00316700-000000	15100140	02/04/15	0.0058	0.0000		2	replacement fence	FENCE
00312571-003700	14105582	01/28/15	0.0007	0.0001		2	privacy fence	FENCE
00109350-000500	06106156	07/20/15	0.0021	0.0021		2	new	SFR
00245860-000000	05106290	04/23/15	0.0004	0.0004		3	new	SFR
00313370-000000	05101328	02/24/15	0.0040	0.0040		2	new	SFR
00312880-000000	04105552	02/24/15	0.0015	0.0015		2	new	SFR
00313060-000000	99100786	04/21/15	0.0035	0.0035		2	new	SFR
00248820-000000	14101264	07/14/15	0.0010	0.0010		3	modular	SFR
00312572-002100	06101005	09/04/15	0.0010	0.0010		3	modular	SFR
00269910-000000	03105296	12/11/15	0.0008	0.0008		2	modular	SFR
00303500-000000	15105649	11/20/15	no data	0.0000		1	SFR from MH	SFR
00306560-000000	15101786	06/16/15	0.0006	0.0000		1	SFR from MH	SFR
00111420-000500	11105561	04/24/15	0.0077	0.0005		3	2500 SF ADD. IMPERV AREA, M_{LU5}	COMMERCIAL
00111420-000100	11105559	02/27/15	0.0075	0.0005		3	2500 SF ADD. IMPERV AREA, M_{LU5}	COMMERCIAL
US HWY. 1			0.0372	0.0101			1.36 mi widening US-1 +10' to 50'	PUBLIC
00306960-000000		02/09/15	0.0010		0.0010	1	COUNTY ACQUISITION	ACQUISITION
00281620-000000		02/20/15	0.0016		0.0016	1	COUNTY ACQUISITION	ACQUISITION
00108040-000102		03/16/15	0.0017		0.0017	1	COUNTY ACQUISITION	ACQUISITION
00108040-000300		04/07/15	0.0008		0.0008	1	COUNTY ACQUISITION	ACQUISITION
00108050-000208		04/07/15	0.0049		0.0049	1	COUNTY ACQUISITION	ACQUISITION
00267520-000000		05/06/15	0.0014		0.0014	1	COUNTY ACQUISITION	ACQUISITION
00261320-000000		05/06/15	0.0009		0.0009	1	COUNTY ACQUISITION	ACQUISITION
00112341-001100		06/02/15	0.0033		0.0033	1	COUNTY ACQUISITION	ACQUISITION
00270470-000000		06/03/15	0.0009		0.0009	1	COUNTY ACQUISITION	ACQUISITION
00264670-000000		06/04/15	0.0010		0.0010	2	COUNTY ACQUISITION	ACQUISITION
00316970-000000		06/17/15	0.0020		0.0020	1	COUNTY ACQUISITION	ACQUISITION
00307490-000000		08/13/15	0.0006		0.0006	1	COUNTY ACQUISITION	ACQUISITION
00280950-000000		07/10/15	0.0015		0.0015	1	COUNTY ACQUISITION	ACQUISITION
00258110-000000		07/28/15	0.0006		0.0006	1	COUNTY ACQUISITION	ACQUISITION
00258140-000000		07/28/15	0.0013		0.0013	1	COUNTY ACQUISITION	ACQUISITION
00288120-000000		08/07/15	0.0026		0.0026	1	COUNTY ACQUISITION	ACQUISITION
00291160-000000		11/16/15	0.0011		0.0011	1	COUNTY ACQUISITION	ACQUISITION
00291170-000000		11/16/15	0.0006		0.0006	1	COUNTY ACQUISITION	ACQUISITION
00246221-011500		11/16/15	0.0011		0.0011	1	COUNTY ACQUISITION	ACQUISITION
00302950-000000		11/17/15	0.0005		0.0005	1	COUNTY ACQUISITION	ACQUISITION
00302960-000000		11/17/15	0.0010		0.0010	1	COUNTY ACQUISITION	ACQUISITION
00264530-000000		11/12/15	0.0006		0.0006	2	COUNTY ACQUISITION	ACQUISITION
00111076-020000		11/20/15	0.0088		0.0088	1	COUNTY ACQUISITION	ACQUISITION
00111076-021000		11/20/15	0.0085		0.0085	1	COUNTY ACQUISITION	ACQUISITION
00266460-000000		11/23/15	0.0010		0.0010	2	COUNTY ACQUISITION	ACQUISITION
00247510-000000		12/16/15	0.0011		0.0011	1	COUNTY ACQUISITION	ACQUISITION
00309140-000000		12/30/15	0.0045		0.0045	2	COUNTY ACQUISITION	ACQUISITION
SUMMARY Reporting Year 10 (2015)				**0.0283**	**0.0549**			

Reporting Year 11 (2016)								
00267170-000000	16100037	01/28/16	0.0008	0.0002		2	wood	FENCE
00309890-000000	16100591	02/18/16	0.0009	0.0002		2	chainlink	FENCE
00246460-000000	15106135	02/22/16	0.0033	0.0000		1	replace PVC	FENCE
00312571-004000	16100099	03/09/16	0.0007	0.0001		2	chainlink	FENCE
00248820-000000	16101591	04/06/16	0.0010	0.0002		3	vinyl	FENCE
00313880-000000	16101438	04/06/16	0.0024	0.0005		2	chainlink	FENCE
00312571-004000	16101828	04/18/16	0.0007	0.0001		2	chainlink	FENCE
00292900-000000	16102835	05/02/16	0.0008	0.0002		1	chainlink	FENCE
00268710-000100	16102834	05/02/16	NO DATA			2	chainlink	FENCE
00292900-000000	16102865	05/04/16	0.0008	0.0002		1	vinyl	FENCE
00304440-000000	16103013	05/27/16	0.0005	0.0001		3	chainlink	FENCE
00250270-000000	16104330	07/07/16	0.0008	0.0002		3	chainlink/vinyl	FENCE
00289360-000000	16105518	08/01/16	0.0013	0.0000		1	replace wood	FENCE
00285550-000000	16104270	08/16/16	0.0028	0.0006		1	post/rope	FENCE
00305810-000000	16106407	09/14/16	0.0015	0.0000		1	replace chainlink	FENCE
00289610-000000	16106356	09/14/16	0.0011	0.0000		1	replace chainlink	FENCE
00218750-000000	16104760	09/21/16	NO DATA			3	chainlink	FENCE
00266720-000000	16106232	10/11/16	0.0010	0.0002		2	chainlink	FENCE
00285550-000000	16104264	10/21/16	0.0028	0.0006		1	knee wall	WALL
00311870-000000	16107642	11/08/16	0.0010	0.0002		2	vinyl	FENCE
00286140-000000	16107845	11/29/16	0.0000	0.0000		3	vinyl	FENCE
00285550-000000	16107962	11/29/16	0.0028	0.0006		1	retaining wall	WALL
00304540-000000	16107212	12/01/16	0.0004	0.0000		3	replace wood	FENCE
00105900-000000	16108048	12/02/16	NO DATA			3	replace chainlink	FENCE-COMM.
00310280-000000	07100485	03/18/16	0.0000	0.0000		2	new	SFR
00112270-000400	16100219	03/23/16	NO DATA			3	SFR from MH	SFR
00310220-000000	07100486	06/06/16	0.0010	0.0010		2	new	SFR
00310240-000000	07100479	06/06/16	0.0011	0.0011		2	new	SFR
00248140-000000	13103839	06/17/16	0.0012	0.0012		3	modular	SFR
00111340-000000	15101160	07/20/16	NO DATA			1	modular from MH	SFR
00312572-000300	06101001	09/07/16	0.0010	0.0010		2	new	SFR
00249560-000000	14101545	11/18/16	0.0005	0.0005		3	new	SFR
00271270-000000	07102237	12/15/16	0.0007	0.0007		2	new	SFR
00310490-000000	07103911	12/19/16	0.0007	0.0007		2	modular	SFR
00111078-000200	NA	NA	0.0194	0.0272		1	NKDR Visitor Center	INSTITUTIONAL
00265860-000000		2/12/2016	0.0005		0.0005	2	COUNTY ACQUISITION	ACQUISITION
00264930-000000		3/18/2016	0.0005		0.0005	2	COUNTY ACQUISITION	ACQUISITION
00269510-000000		4/18/2016	0.0007		0.0007	2	COUNTY ACQUISITION	ACQUISITION
00246740-000000		4/29/2016	0.0032		0.0032	1	COUNTY ACQUISITION	ACQUISITION
00246750-000000		4/29/2016	0.0031		0.0031	1	COUNTY ACQUISITION	ACQUISITION
00274390-000000		6/23/2016	0.0010		0.0010	1	COUNTY ACQUISITION	ACQUISITION
00274400-000000		6/23/2016	0.0005		0.0005	1	COUNTY ACQUISITION	ACQUISITION
00319270-000000		6/23/2016	0.0014		0.0014	1	COUNTY ACQUISITION	ACQUISITION
00319280-000000		6/23/2016	0.0007		0.0007	1	COUNTY ACQUISITION	ACQUISITION
00319390-000000		6/23/2016	0.0014		0.0014	1	COUNTY ACQUISITION	ACQUISITION
00108130-002300		7/15/2016	0.0023		0.0023	3	COUNTY ACQUISITION	ACQUISITION
00108130-001910		8/5/2016	0.0023		0.0008	1	COUNTY ACQUISITION	ACQUISITION
00265180-000000		8/5/2016	0.0005		0.0005	2	COUNTY ACQUISITION	ACQUISITION
00282320-000000		9/16/2016	0.0008		0.0008	1	COUNTY ACQUISITION	ACQUISITION
00309570-000000		10/25/2016	0.0006		0.0006	2	COUNTY ACQUISITION	ACQUISITION
00111060-003100		10/28/2016	0.0058		0.0058	1	COUNTY ACQUISITION	ACQUISITION
00245670-000000		12/21/2016	0.0005		0.0005	3	COUNTY ACQUISITION	ACQUISITION
00244730-000000		12/23/2016	0.0003		0.0003	3	COUNTY ACQUISITION	ACQUISITION
00245680-000000		12/27/2016	0.0003		0.0003	3	COUNTY ACQUISITION	ACQUISITION
00307270-000000			0.0010		0.0010	1	TDR DEDICATION	ACQUISITION
SUMMARY Reporting Year 11 (2016)				**0.0373**	**0.0239**			

Reporting Year 12 (2017)								
00319492-004000	16106794	01/05/17	0.0017	0.0000		1	replace to wood	FENCE
00270420-000000	17100365	02/14/17	0.0017	0.0000		1	replace chainlink	FENCE
00272130-000000	17100464	02/22/17	0.0012	0.0000		2	replace to PVC	FENCE
00302000-000000	17101122	03/08/17	0.0010	0.0002		3	wood	FENCE
00248360-000000	17101923	04/06/17	0.0005	0.0000		3	replace chainlink	FENCE
00285491-001000	17102616	04/26/17	0.0007	0.0000		3	replace to PVC	FENCE
00285560-000000	17102601	04/26/17	0.0028	0.0000		1	replace wood	FENCE
00268230-000000	17103251	05/01/17	0.0012	0.0002		1	woven wire	FENCE
00312930-000000	17102971	05/10/17	0.0015	0.0003		2	wood	FENCE
00310730-000000	17103064	05/12/17	0.0006	0.0001		2	chainlink	FENCE
00304480-000000	16106574	05/16/17	0.0003	0.0001		3	chainlink	FENCE
00312572-002100	17103854	06/05/17	0.0010	0.0002		2	PVC	FENCE
00248900-000000	17103787	06/29/17	0.0012	0.0002		3	PVC	FENCE
00248510-000000	17103491	07/10/17	0.0012	0.0002		3	chainlink	FENCE
00248730-000000	17104558	08/09/17	0.0005	0.0001		3	PVC	FENCE
00315230-000000	17105547	12/04/17	0.0021	0.0000		1	replace wood	FENCE
00295620-000000	17106115	12/13/17	0.0014	0.0000		1	replace chainlink	FENCE
00290980-000000	17105262	12/14/17	0.0013	0.0003		1	wood	FENCE
00277240-000100	17105936	12/21/17	NO DATA			2	replace chainlink	FENCE
00270270-000000	17102024	05/02/17	0.0005	0.0001		2	new pool on lot owned by adj homeowner	SFR-POOL
00319493-000700	16107960	01/25/17	0.0017	0.0000		1	reissue of original 1986 permit A16232	SFR
00245260-000000	16101245	01/25/17	0.0004	0.0004		3	new modular	SFR
00248540-000000	15101689	03/09/17	0.0008	0.0008		3	new modular	SFR
00245730-000000	17102437	05/19/17	0.0008	0.0000		3	new modular from RV	SFR
00309550-000000	17101088	06/12/17	0.0013	0.0000		2	replacement SFR	SFR
00285270-000000	16103723	06/30/17	0.0011	0.0011		3	new modular	SFR
00285491-002600	14103524	08/01/17	0.0015	0.0015		3	new modular	SFR
00285380-000000	14102226	08/15/17	0.0006	0.0006		3	new modular	SFR
00249910-000000	17103274	12/18/17	0.0008	0.0008		3	new modular	SFR
00245150-000000	16101284	12/18/17	0.0004	0.0004		3	new modular	SFR
00111078-000000	16106247	01/20/17	0.0097	0.0875		3	new affordable housing apartments	COMMERCIAL
00244950-000000		12/29/16	0.0010		0.001	3	COUNTY ACQUISITION	ACQUISITION
00245620-000000		01/05/17	0.0003		0.0003	3	COUNTY ACQUISITION	ACQUISITION
00245630-000000		01/05/17	0.0005		0.0005	3	COUNTY ACQUISITION	ACQUISITION
00245190-000000		01/06/17	0.0008		0.0008	3	COUNTY ACQUISITION	ACQUISITION
00245250-000000		01/11/17	0.0008		0.0008	3	COUNTY ACQUISITION	ACQUISITION
00245040-000000		01/13/17	0.0007		0.0007	3	COUNTY ACQUISITION	ACQUISITION
00245360-000000		01/20/17	0.0008		0.0008	3	COUNTY ACQUISITION	ACQUISITION
00245090-000000		01/27/17	0.0005		0.0005	3	COUNTY ACQUISITION	ACQUISITION
00245100-000000		02/22/17	0.0003		0.0003	3	COUNTY ACQUISITION	ACQUISITION
00310470-000000		02/24/17	0.0007		0.0007	2	COUNTY ACQUISITION	ACQUISITION
00245470-000000		02/28/17	0.0005		0.0005	3	COUNTY ACQUISITION	ACQUISITION
00244380-000000		03/03/17	0.0005		0.0005	3	COUNTY ACQUISITION	ACQUISITION
00244390-000000		03/03/17	0.0005		0.0005	3	COUNTY ACQUISITION	ACQUISITION
00244400-000000		03/03/17	0.0005		0.0005	3	COUNTY ACQUISITION	ACQUISITION
00110230-006400		07/28/17	0.0077		0.0077	1	COUNTY ACQUISITION	ACQUISITION
00265580-000000		10/31/17	0.0005		0.0005	2	COUNTY ACQUISITION	ACQUISITION
00310320-000000		11/30/17	0.0003		0.0003	2	COUNTY ACQUISITION	ACQUISITION
00310310-000000		11/30/17	0.0007		0.0007	2	COUNTY ACQUISITION	ACQUISITION
00318570-000000		01/27/17	0.0007		0.0007	1	COUNTY ACQUISITION	ACQUISITION
00108420-000000		08/18/17	0.2596		0.2596	1	COUNTY ACQUISITION	ACQUISITION
SUMMARY Reporting Year 12 (2017)				**0.0952**	**0.2779**			

Reporting Year 13 (2018)								
00305090-000000	17106944	02/07/18	0.0014	0.0000		1	SFR modular from MH	SFR
00312571-000500	06100507	03/01/18	0.0011	0.0011		2	new	SFR
00110430-000000	17106941	03/16/18	0.0129	0.0000		1	SFR modular from MH	SFR
00285830-000000	17107415	03/27/18	0.0143	0.0000		1	replacement SFR	SFR
00304290-000000	18101762	04/03/18	0.0005	0.0000		1	SFR from MH	SFR
00308270-000000	17106238	04/06/18	0.0006	0.0000		3	replacement SFR	SFR
00304320-000000	18101764	04/13/18	0.001	0.0000		1	SFR modular from MH	SFR
00304020-000000	18101760	04/19/18	0.0013	0.0000		1	SFR modular from MH	SFR
00308630-000000	18102795	04/26/18	0.0004	0.0000		3	SFR modular from MH	SFR
00308500-000000	18100061	05/01/18	0.0005	0.0000		3	SFR modular from MH	SFR
00305410-000000	18100057	05/01/18	0.0017	0.0000		1	SFR modular from MH	SFR
00306590-000000	18102805	05/07/18	0.0006	0.0000		1	SFR modular from MH	SFR

00306660-000000	18100062	05/22/18	0.0011	0.0000		1	SFR modular from MH	SFR
00303770-000000	18102893	05/25/18	0.0013	0.0000		1	SFR modular from MH	SFR
00300460-000000	18102680	05/30/18	0.0006	0.0000		1	SFR modular from MH	SFR
00246690-000000	18102213	06/06/18	0.005	0.0000		1	replacement SFR	SFR
00249230-000000	16107360	06/14/18	0.0008	0.0008		3	new modular	SFR
00285491-002500	18102550	06/19/18	0.0009	0.0000		3	replacement SFR	SFR
00285920-000000	18103195	06/27/18	0.0028	0.0000		1	replacement SFR	SFR
00245140-000000	16107714	07/05/18	0.0008	0.0008		3	new modular	SFR
00316950-000000	18101022	07/16/18	0.0045	0.0000		1	replacement SFR	SFR
00246170-000000	07105045-A	07/18/18	0.001	0.0000		3	new modular - revision of 2008 permit	SFR
00246460-000000	18103416	07/30/18	0.0033	0.0000		1	replacement SFR	SFR
00311470-000000	18103984	08/03/18	0.0003	0.0000		2	replacement SFR	SFR
00249770-000000	16108309	08/07/18	0.0008	0.0008		3	new modular	SFR
00289000-000000	18103587	08/15/18	0.0032	0.0000		1	replacement SFR	SFR
00306650-000000	18102549	08/21/18	0.0006	0.0000		1	replacement SFR	SFR
00307290-000000	18104577	08/22/18	0.0005	0.0000		1	SFR modular from MH	SFR
00285840-000000	18104271	08/24/18	0.0074	0.0000		1	replacement SFR	SFR
00304960-000000	18104578	08/24/18	0.001	0.0000		1	SFR modular from MH	SFR
00308570-000000	18104199	09/07/18	0.0015	0.0000		3	SFR from duplex	SFR
00308570-000000	18103475	09/07/18	0.0015	0.0000		3	SFR from duplex	SFR
00247740-000000	16106188	09/11/18	0.0008	0.0008		3	new modular	SFR
00316910-000000	18102552	09/13/18	0.0039	0.0000		1	replacement SFR	SFR
00307560-000100	18101802	09/27/18	0.0008	0.0000		1	SFR modular from MH	SFR
00304560-000000	18101115	09/27/18	0.0003	0.0000		3	SFR modular from MH	SFR
00309170-000000	18105067	10/04/18	0.0039	0.0000		2	replacement SFR	SFR
00280690-000000	18104651	10/05/18	0.0011	0.0000		1	replacement SFR	SFR
00306400-000000	18102099	10/05/18	0.001	0.0000		1	SFR modular from MH	SFR
00296340-000000	18104904	10/26/18	0.0009	0.0000		1	replacement SFR	SFR
00316700-000000	18105066	10/30/18	0.0058	0.0000		2	replacement SFR	SFR
00309490-000000	18103542	11/01/18	0.0015	0.0000		2	replacement SFR	SFR
00308670-000000	18105126	11/07/18	0.0006	0.0000		3	replacement SFR	SFR
00269490-000000	18104267	11/08/18	0.0007	0.0000		2	replacement SFR	SFR
00249890-000000	17107223	11/14/18	0.0012	0.0012		3	new modular	SFR
00308410-000000	18100746	11/16/18	0.0005	0.0000		3	replacement SFR	SFR
00248790-000000	17104807	12/03/18	0.0005	0.0005		3	new modular	SFR
00313400-000000	18105798	12/04/18	0.0018	0.0000		2	replacement SFR	SFR
00111350-000000	18103865	12/13/18	0.0016	0.0000		3	replacement SFR	SFR
00250320-000000	16108436	12/20/18	0.0011	0.0011		3	new modular	SFR
00314300-000000	17106739	01/12/18	0.0017	0.0000		2	replace to PVC	FENCE
00310610-000000	17106877	01/12/18	0.0015	0.0000		2	replace wood	FENCE
00279120-000000	17106193	01/16/18	0.0012	0.0000		1	replace chainlink	FENCE
00249950-000000	17106635	02/08/18	0.0008	0.0000		3	replace chainlink	FENCE
00257370-000000	17107354	02/08/18	0.0022	0.0000		1	replace chainlink	FENCE
00294140-000000	18100163	02/08/18	0.0006	0.0000		1	replace to wood	FENCE
00111360-000700	18100059	02/13/18	0.0015	0.0000		1	replace wood	FENCE
00259480-000000	18100367	02/13/18	0.0018	0.0000		1	replace wood	FENCE
00246730-000000	17107551	02/14/18	0.0039	0.0000		1	replace chainlink	FENCE
00313080-000000	18100354	02/14/18	0.0021	0.0000		2	replace wood	FENCE
00249220-000000	18100154	02/20/18	0.0008	0.0002		3	new wood & chainlink	FENCE
00111410-000300	18100330	02/21/18	0.0098	0.0000		3	replace to chainlink	FENCE
00308490-000000	18100266	02/26/18	0.001	0.0000		3	replace chainlink	FENCE
00277240-000400	18100769	02/26/18	NO DATA	-		2	replace chainlink	FENCE
00245050-000000	18100685	02/28/18	0.0003	0.0000		3	replace wood	FENCE
00293190-000000	17106657	03/02/18	0.0006	0.0000		1	replace wood	FENCE
00111078-000000	17107109	03/02/18	0.0097	0.0000		3	replace to PVC	FENCE
00111670-000104	18101231	03/19/18	0.0028	0.0000		3	replace chainlink	FENCE
00244200-000000	18101046	03/21/18	0.0008	0.0002		3	new wood fence	FENCE
00108050-000103	18100556	03/23/18	0.0049	0.0000		1	replace wood	FENCE
00286470-000000	18101098	03/23/18	0.0009	0.0000		3	replace to coral block & aluminum	FENCE
00308700-000000	18100437	03/27/18	0.0003	0.0000		3	replace chainlink	FENCE
00290140-000000	18101011	03/27/18	0.0017	0.0000		1	replace chainlink	FENCE
00312573-000800	18101013	03/27/18	0.001	0.0000		2	replace to PVC	FENCE
00111410-000100	18100160	03/29/18	0.0083	0.0000		3	replace chainlink	FENCE
00272471-003700	18101376	03/29/18	0.001	0.0000		2	replace to PVC	FENCE
00305050-000000	18101002	04/04/18	0.001	0.0000		1	replace fence	FENCE
00249110-000000	18102041	04/09/18	0.0008	0.0000		3	replace chainlink	FENCE
00111170-000000	18100985	04/16/18	0.0098	0.0000		1	replace chainlink	FENCE
00272420-000000	18101806	04/19/18	0.0012	0.0000		2	replace chainlink	FENCE
00303850-000000	18102447	04/19/18	0.0026	0.0000		1	replace chainlink	FENCE
00314290-000000	17106595	04/24/18	0.0021	0.0000		2	replace chainlink	FENCE

00306590-000000	18102855	04/24/18	0.0006	0.0000		1	replace chainlink	FENCE
00248460-000000	18101116	04/25/18	0.0008	0.0002		3	new chainlink	FENCE
00245420-000000	18102677	05/01/18	0.0005	0.0001		3	new chainlink	FENCE
00306400-000000	18101819	05/09/18	0.001	0.0000		1	replace chainlink	FENCE
00281000-000000	18103088	05/10/18	0.0012	0.0000		2	replace wood	FENCE
00272471-002400	18102714	05/14/18	0.0009	0.0000		2	replace to chainlink	FENCE
00111410-000200	18102676	05/16/18	0.0074	0.0000		3	replace chainlink	FENCE
00249160-000000	18103133	05/16/18	0.0008	0.0002		3	new chainlink	FENCE
00272471-002200	18103134	05/16/18	0.0009	0.0000		2	replace chainlink	FENCE
00244690-000000	18103234	05/30/18	0.0005	0.0000		3	replace chainlink	FENCE
00250591-021000	18103339	05/31/18	0.0013	0.0000		1	replace to wood	FENCE
00277196-000000	18102305	06/13/18	0.0262	0.0000		3	replace chainlink	FENCE
00295640-000000	18103559	06/13/18	0.0023	0.0000		1	replace chainlink	FENCE
00295620-000000	18103753	06/22/18	0.0014	0.0000		1	replace chainlink	FENCE
00292410-000000	18103413	06/27/18	0.0006	0.0000		1	replace chainlink	FENCE
00249560-000000	18103694	06/28/18	0.0005	0.0001		3	new wood	FENCE
00285530-000000	18101646	06/29/18	0.0028	0.0000		1	replace chainlink	FENCE
00110830-000500	18104198	07/27/18	0.0145	0.0000		3	replace chainlink	FENCE
00315940-000000	18104221	07/30/18	0.0011	0.0000		2	replace to wood	FENCE
00265450-000000	18104468	08/02/18	0.0005	0.0000		2	replace to wood	FENCE
00247990-000000	18103651	08/06/18	0.0005	0.0001		3	new wood	FENCE
00312950-000000	18103920	08/21/18	0.001	0.0000		2	replace wood	FENCE
00272120-000000	18104194	08/21/18	0.0012	0.0002		2	new chainlink	FENCE
00267660-000000	18103898	08/23/18	0.0006	0.0000		1	replace chainlink	FENCE
00290830-000000	18104261	08/27/18	0.0015	0.0000		1	replace chainlink	FENCE
00295300-000000	18104750	08/31/18	0.0022	0.0000		1	replace chainlink	FENCE
00245020-000000	18104567	09/04/18	0.001	0.0000		3	replace PVC	FENCE
00305520-000000	18104671	09/04/18	0.001	0.0000		1	replace wood	FENCE
00282970-000000	18104998	09/24/18	0.0023	0.0000		1	replace wood	FENCE
00110230-005600	18104612	09/27/18	0.0083	0.0000		3	replace to concrete	FENCE
00272471-003800	18104608	10/02/18	0.0014	0.0003		2	new chainlink	FENCE
00248450-000000	18104909	10/17/18	0.0008	0.0002		3	new chainlink	FENCE
00257960-000000	18103919	10/18/18	0.0023	0.0000		1	replace chainlink	FENCE
00248980-000000	18105527	10/24/18	0.0012	0.0002		3	new chainlink	FENCE
00313010-000000	18104470	11/27/18	0.0019	0.0000		2	replace to wood	FENCE
00111072-046000	18105861	12/03/18	0.0174	0.0000		1	replace chainlink	FENCE
00286360-000000	18105864	12/03/18	0.0483	0.0000		3	replace chainlink	FENCE
00270260-000000	18104955	12/05/18	0.0013	0.0003		2	new wood	FENCE
00245140-000000	18106066	12/12/18	0.0008	0.0002		3	new chainlink	FENCE
00110230-005700	18106024	12/19/18	0.0078	0.0000		1	replace to wood	FENCE
00111560-000000	17107543	12/5/18	0.0051	0.0006		3	office / retail	COMMERCIAL
	17107545						employee housing	
	17107546						employee housing	
	17107547						employee housing	
	17107548						employee housing	
	17107549						employee housing	
	17107550						employee housing	
00286620-000000		03/02/18	0.0006		0.0006	1	COUNTY ACQUISITION	ACQUISITION
00280650-000000		03/09/18	0.0008		0.0008	1	COUNTY ACQUISITION	ACQUISITION
00280710-000000		03/09/18	0.0015		0.0015	1	COUNTY ACQUISITION	ACQUISITION
00273030-000000		04/13/18	0.0005		0.0005	1	COUNTY ACQUISITION	ACQUISITION
00273040-000000		04/13/18	0.0011		0.0011	1	COUNTY ACQUISITION	ACQUISITION
00273050-000000		04/13/18	0.0011		0.0011	1	COUNTY ACQUISITION	ACQUISITION
00273060-000000		04/13/18	0.0006		0.0006	1	COUNTY ACQUISITION	ACQUISITION
00273070-000000		04/13/18	0.0011		0.0011	1	COUNTY ACQUISITION	ACQUISITION
00273080-000000		04/13/18	0.0006		0.0006	1	COUNTY ACQUISITION	ACQUISITION
00273090-000000		04/13/18	0.0006		0.0006	1	COUNTY ACQUISITION	ACQUISITION
00273100-000000		04/13/18	0.0011		0.0011	1	COUNTY ACQUISITION	ACQUISITION
00273110-000000		04/13/18	0.0005		0.0005	1	COUNTY ACQUISITION	ACQUISITION
00273120-000000		04/13/18	0.0011		0.0011	1	COUNTY ACQUISITION	ACQUISITION
00273130-000000		04/13/18	0.0011		0.0011	1	COUNTY ACQUISITION	ACQUISITION
00273140-000000		04/13/18	0.0005		0.0005	1	COUNTY ACQUISITION	ACQUISITION
00264880-000000		06/29/18	0.0007		0.0007	2	COUNTY ACQUISITION	ACQUISITION
00264890-000000		06/29/18	0.0003		0.0003	2	COUNTY ACQUISITION	ACQUISITION
00271280-000000		07/06/18	0.0007		0.0007	2	COUNTY ACQUISITION	ACQUISITION
00267210-000000		07/13/18	0.0006		0.0006	2	COUNTY ACQUISITION	ACQUISITION
00268530-000000		07/25/18	0.0006		0.0006	1	COUNTY ACQUISITION	ACQUISITION
00311990-000000		10/05/18	0.0005		0.0005	2	COUNTY ACQUISITION	ACQUISITION
00269600-000000		11/28/18	0.0017		0.0017	2	COUNTY ACQUISITION	ACQUISITION
00245110-000000		11/30/18	0.0005		0.0005	3	COUNTY ACQUISITION	ACQUISITION

00245120-000000		11/30/18	0.0005		0.0005	3	COUNTY ACQUISITION	ACQUISITION
00245240-000000		12/07/18	0.001		0.001	3	COUNTY ACQUISITION	ACQUISITION
00265560-000000		12/13/18	0.0005		0.0005	2	COUNTY ACQUISITION	ACQUISITION
SUMMARY Reporting Year 12 (2018)				**0.0096**	**0.0204**			
Reporting Year 14 (2019)								
00285650-000000	18105255	01/10/19	0.0025	0		1	replacement SFR	SFR
00285760-000000	18105073	01/14/19	0.0031	0		1	replacement SFR	SFR
00251280-000000	18106291	01/29/19	0.0017	0		1	replacement SFR	SFR
00308760-000000	18105994	02/12/19	0.0008	0		3	SFR modular from MH	SFR
00300590-000300	18103517	02/19/19	NOTE BEI	0		3	SFR modular from MH	SFR
00300590-000600	18103516	02/19/19	NOTE BEI	0		3	SFR modular from MH	SFR
00300590-000700	18103515	02/19/19	NOTE BEI	0		3	SFR modular from MH	SFR
00300590-000400	18103514	02/19/19	NOTE BEI	0		3	SFR modular from MH	SFR
00300590-000500	18103513	02/19/19	NOTE BEI	0		3	SFR modular from MH	SFR
00300590-000800	18103512	02/19/19	NOTE BEI	0		3	SFR modular from MH	SFR
00300670-000000	18103511	02/19/19	0.0015	0		3	SFR modular from MH	SFR
00300180-000900	18103486	02/19/19	NOTE BEI	0		3	SFR modular from MH	SFR
00300180-000600	18103494	02/19/19	NOTE BEI	0		3	SFR modular from MH	SFR
00300180-000700	18103495	02/19/19	NOTE BEI	0		3	SFR modular from MH	SFR
00300180-000500	18103496	02/19/19	NOTE BEI	0		3	SFR modular from MH	SFR
00300180-000800	18103497	02/19/19	NOTE BEI	0		3	SFR modular from MH	SFR
00306000-000300	18106255	02/28/19	0.0005	0		3	SFR modular from MH	SFR
00245490-000000	17101659	04/01/19	0.0003	0.0003		3	new modular	SFR
00308450-000000	19100931	04/12/19	0.0005	0		3	SFR modular from MH	SFR
00305040-000000	19100191	05/03/19	0.0005	0		1	SFR modular from MH	SFR
00308600-000000	18106258	05/03/19	0.011	0		3	SFR modular from MH	SFR
00285491-000300	18104536	05/17/19	0.0009	0		3	replacement SFR	SFR
00295080-000000	19101852	06/10/19	0.001	0		1	replacement SFR	SFR
00306000-001000	19100964	06/10/19	0.0004	0		3	SFR modular from MH	SFR
00256780-000000	19101902	06/19/19	0.0015	0		1	replacement SFR	SFR
00247720-000000	17104315	06/25/19	0.0008	0.0008		3	new modular	SFR
00245550-000000	16105404	06/25/19	0.0007	0.0007		3	new modular	SFR
00110550-000000	19101203	06/27/19	0.0094	0		1	replacement SFR	SFR
00285530-000000	18106216	06/27/19	0.0028	0		1	replacement SFR	SFR
00257520-000000	19101802	07/05/19	0.0023	0		1	replacement SFR	SFR
00306000-000400	18104842	08/07/19	0.0008	0		3	replacement SFR	SFR
00248010-000000	17103784	09/11/19	0.0011	0.0011		3	new	SFR
00307080-000000	18106362	09/25/19	0.0005	0		1	replacement SFR	SFR
00315990-000000	19100974	10/21/19	0.0008	0		2	replacement SFR	SFR
00304540-000000	19100783	11/01/19	0.0004	0		3	replacement SFR	SFR
00250980-000000	18106264	11/13/19	0.0027	0		1	replacement SFR	SFR
00310290-000000	19100862	12/03/19	0.0008	0		2	replacement SFR	SFR
00248340-000000	17103828	12/16/19	0.0004	0.0004		3	new modular	SFR
00308620-000000	19103187	12/19/19	0.0009	0		3	replacement SFR	SFR
00111071-028000	18105862	01/16/19	0.0167	0		1	replace chainlink	FENCE
00265110-000000	19100085	01/29/19	0.0012	0.0002		2	new chainlink	FENCE
00271160-000000	19100052	02/05/19	0.0023	0		2	replace chainlink	FENCE
00249090-000000	19100333	02/25/19	0.0005	0.0001		3	new wood	FENCE
00312440-000000	19100320	03/01/19	0.0014	0.0003		2	new wood	FENCE
00306300-000000	19100063	03/06/19	0.001	0		1	replace chainlink	FENCE
00312730-000000	19100948	04/02/19	0.15	0.0003		2	new aluminum	FENCE
00257780-000000	18105971	04/04/19	0.0045	0		1	replace chainlink and masonry	FENCE
00300970-000000	19100775	04/11/19	0.0015	0		1	replace wood	FENCE
00249730-000000	19101032	04/25/19	0.0008	0		3	replace chainlink	FENCE
00248500-000000	19100448	04/25/19	0.0008	0.0002		3	new chainlink and PVC	FENCE
00265000-000000	19100902	04/29/19	0.001	0.0002		2	new chainlink	FENCE
00264600-000000	19100303	05/01/19	0.0011	0		2	replace wood	FENCE
00111880-000200	19101439	05/20/19	0.001	0.0002		3	after-the-fact (new) wood	FENCE
00312572-001000	19102068	06/19/19	0.001	0.0002		2	new chainlink	FENCE
00247940-000000	19101463	06/28/19	0.0005	0.0001		3	new chainlink	FENCE
00319493-000500	19100120	06/28/19	0.0031	0		1	replace wood	FENCE
00280530-000000	19101209	07/05/19	0.0015	0		1	replacement to wood	FENCE
00286040-000000	19101944	07/08/19	0.0012	0.0002		3	new wood and PVC	FENCE
00245150-000000	19102344	07/08/19	0.0004	0.0001		3	new chainlink	FENCE
00302710-000000	19102282	07/30/19	0.0015	0		1	replace chainlink	FENCE
00280690-000000	18105086	07/31/19	0.0011	0		1	replace chainlink	FENCE
00249030-000000	19102313	08/06/19	0.0008	0.0002		3	new wood	FENCE
00109530-000000	19102849	08/30/19	0.0042	0.0008		2	new chainlink	FENCE

00319493-000700	19102974	09/11/19	0.0017	0		1	replace chainlink	FENCE
00244740-000000	19102815	09/11/19	0.0005	0.0001		3	new chainlink	FENCE
00285490-000000	19102722	09/12/19	0.0006	0.0001		3	after-the-fact (new) PVC	FENCE
00109340-000900	19103067	09/26/19	0.0011	0.0002		2	new wood and metal	FENCE
00267540-000000	19102424	10/03/19	0.0006	0		1	replace wood	FENCE
00245260-000000	19103518	10/28/19	0.0004	0.0001		3	new chainlink	FENCE
00249520-000000	19103441	10/28/19	0.0012	0.0002		3	new wood	FENCE
00249510-000000	19103439	10/28/19	0.0008	0.0002		3	new wood	FENCE
00294340-000000	19102402	10/29/19	0.0006	0		1	replace to PVC	FENCE
00319492-004400	19102970	11/04/19	0.0013	0		1	replace wood	FENCE
00310660-000000	19103476	11/18/19	0.0015	0.0003		2	new wood	FENCE
00300880-000000	19103536	11/21/19	0.001	0		1	replace wood	FENCE
00312810-000000	19103229	12/04/19	0.0018	0		2	replace wood	FENCE
00286860-000000	19104233	12/26/19	0.0027	0		3	replace chainlink	FENCE
00312571-002300		01/31/19	0.0015		0.0015	2	COUNTY ACQUISITION	ACQUISITION
00304680-000100		04/04/19	0.0020		0.0020	1	COUNTY ACQUISITION	ACQUISITION
00108070-000200		11/01/19	0.0036		0.0036	1	COUNTY ACQUISITION	ACQUISITION
00108070-000300		11/01/19	0.00145		0.0045	1	COUNTY ACQUISITION	ACQUISITION
SUMMARY Reporting Year 13 (2019)				**0.0076**	**0.0116**			
Cumulative H Totals Through 2018				**0.5705**	**3.2306**			

Summary Data for All Reporting Years

REPORTING YEAR	H IMPACT	CREDITS TO H BANK
BASELINE Reporting Year	0.1294	1.3020
Reporting Year 1-A (2006)	0.0504	0.2957
Reporting Year 1-B (2006)	0.0207	0.0199
Reporting Year 2 (2007)	0.1068	0.1717
Reporting Year 3 (2008)	0.0341	0.1505
Reporting Year 4 (2009)	0.0049	0.0191
Reporting Year 5 (2010)	0.0055	0.0756
Reporting Year 6 (2011)	0.0074	0.0700
Reporting Year 7 (2012)	0.0029	0.4490
Reporting Year 8 (2013)	0.0047	0.2029
Reporting Year 9 (2014)	0.0256	0.0855
Reporting Year 10 (2015)	0.0283	0.0549
Added ROGO Acquisition Credit	NA	0.0445
Reporting Year 11 (2016)	0.0373	0.0239
Reporting Year 12 (2017)	0.0952	0.2779
Reporting Year 13 (2018)	0.0096	0.0204
Reporting Year 14 (2019)	0.0076	0.0116
CUMULATIVE TOTALS	**0.5705**	**3.2751**

PARCELS CURRENTLY COMPETING IN ROGO

REAL ESTATE NUMBER	PERMIT NUMBER	ROGO APPLICATION DATE	H VALUE OF PROP.	H IMPACT	CREDITS TO H BANK	TIER	NOTES	DEVELOPMENT / ACQUISITION
00111880.000205	10103101	09/17/10	0.0007			3		
00312890.000000	08101995	07/24/08	0.0013			2		
00311610.000000	08102801	10/14/08	0.0010			2		
00312572.000600	05100259	08/10/09	0.0012			2		
00271260.000000	09102047	11/09/09	0.0007			2		
00312571.001500	12100011	04/09/12	0.0012			2		
00312020.000000	14102030	09/21/15	0.0014			2		
00313290.000000	15106174	07/28/16	0.0010			2		
00312572-001600	16104897	09/26/16	0.0007			2		
00312573-000200	16107781	01/06/17	0.0026			2		
00290190.000000	09102784	10/22/09	0.0004			1		
00293150.000000	15104795	10/09/15	0.0012			1		
00286130-000000	17105192	01/04/18	0.0016			3		
00250170-000000	17105090	02/13/18	0.0008			3		
00286280-000100	17105659	05/22/18	0.0015			3		
00286240-000000	18102794	05/25/18	0.0015			3		
00313840-000000	17104430	11/28/17	0.0015			3		
00305090-000100	17106948	03/20/18	0.0014			1		
00249630-000000	18105792	01/09/19	0.0008			3		
00248840-000000	18105647	03/11/19	0.0012			3		

00285480-000000	19101811	05/06/19	0.0006			3		
00314240-000000	16103836	05/29/19	0.0011			2		
00313630-000000	16103833	07/30/19	0.0010			2		
00250440-000000	19102941	08/13/19	0.0008			3		
00248520-000000	19103417	11/26/19	0.0008			3		
TOTAL H OF PARCELS COMPETING IN ROGO			**0.0280**					
Additional ROGO Dedication Acquisitions								
00291750-000000	0	old			0.0016	1	COUNTY ACQUISITION	ACQUISITION
00291570-000000	0	old			0.0012	1	COUNTY ACQUISITION	ACQUISITION
00291580-000000	0	old			0.0016	1	COUNTY ACQUISITION	ACQUISITION
00291740-000000	0	old			0.0016	1	COUNTY ACQUISITION	ACQUISITION
00250591-017400	0	11/12/96	NO DATA			1	COUNTY ACQUISITION	ACQUISITION
00256040-000000	0	11/12/96	NO DATA			1	COUNTY ACQUISITION	ACQUISITION
00289980-000000	0	03/19/97	No H-value		0	1	COUNTY ACQUISITION	ACQUISITION
00279590-000000	0	03/19/97	No H-value		0	1	COUNTY ACQUISITION	ACQUISITION
00276570-000000	0	01/14/98			0.0000	1	COUNTY ACQUISITION	ACQUISITION
00284720-000000	0	03/11/98			0.0000	1	COUNTY ACQUISITION	ACQUISITION
00279290-000000	0	11/10/99			0.0006	2	COUNTY ACQUISITION	ACQUISITION
00312573-001600	0	06/19/02			0.0127	1	COUNTY ACQUISITION	ACQUISITION
00277180-000500	0	12/18/02			0.0024	1	COUNTY ACQUISITION	ACQUISITION
00277180-000400	0	12/18/02			0.0006	1	COUNTY ACQUISITION	ACQUISITION
00277180-000300	0	12/18/02			0.0016	1	COUNTY ACQUISITION	ACQUISITION
00277180-000700	0	05/21/03	No H-value		0	1	COUNTY ACQUISITION	ACQUISITION
00277180-000600	0	05/21/03	No H-value		0	1	COUNTY ACQUISITION	ACQUISITION
00256100-000000	0	04/21/04			0.0006	1	COUNTY ACQUISITION	ACQUISITION
00303230-000000	0	04/21/04	NO DATA		0.0000	1	COUNTY ACQUISITION	ACQUISITION
00317310-000000	0	04/21/04			0.0024	1	COUNTY ACQUISITION	ACQUISITION
00317320-000000	0	04/21/04			0.0007	1	COUNTY ACQUISITION	ACQUISITION
00260190-000000	0	05/19/04	NO DATA		0	1	COUNTY ACQUISITION	ACQUISITION
00304630-000000	0	06/16/04	NO DATA		0.0000	1	COUNTY ACQUISITION	ACQUISITION
00307680-000000	0	06/16/04			0.0011	1	COUNTY ACQUISITION	ACQUISITION
00281480-000000	0	06/18/04			0.0005	1	COUNTY ACQUISITION	ACQUISITION
00281490-000000	0	06/18/04			0.0023	1	COUNTY ACQUISITION	ACQUISITION
00277180-000200	0	08/18/04			0.0009	1	COUNTY ACQUISITION	ACQUISITION
00304340-000000	0	10/20/04			0.0007	1	COUNTY ACQUISITION	ACQUISITION
00315290-000000	0	10/20/04			0.0010	1	COUNTY ACQUISITION	ACQUISITION
00317450-000000	0	03/16/05			0.0008	1	COUNTY ACQUISITION	ACQUISITION
00317460-000000	0	03/16/05			0.0015	1	COUNTY ACQUISITION	ACQUISITION
00108160-000000	0	05/11/05			0.0008	1	COUNTY ACQUISITION	ACQUISITION
00280460-000000	0	07/12/05	NO DATA		0	1	COUNTY ACQUISITION	ACQUISITION
00302750-000000	0	09/12/07			0.0014	1	COUNTY ACQUISITION	ACQUISITION
00266600-000000	0	08/20/08			0.0011	1	COUNTY ACQUISITION	ACQUISITION
00266610-000000	0	08/20/08			0.0018	1	COUNTY ACQUISITION	ACQUISITION
00269250-000000	0	01/06/09	NO DATA		0	1	COUNTY ACQUISITION	ACQUISITION
00108120-001600	0	06/01/09			0.0005	1	COUNTY ACQUISITION	ACQUISITION
00279540-000000	0	09/11/09			0.0010	1	COUNTY ACQUISITION	ACQUISITION
00279510-000000	0	02/10/10			0.0005	1	COUNTY ACQUISITION	ACQUISITION
00280790-000000	0	02/10/10			0.0010	1	COUNTY ACQUISITION	ACQUISITION
ADDED ROGO ACQUISITION CREDIT					**0.0445**			
Cumulative H Mitigation Credit With ROGO Acquisitions					**3.2751**			