Appendix D
Marine Resource and Bathymetry Maps

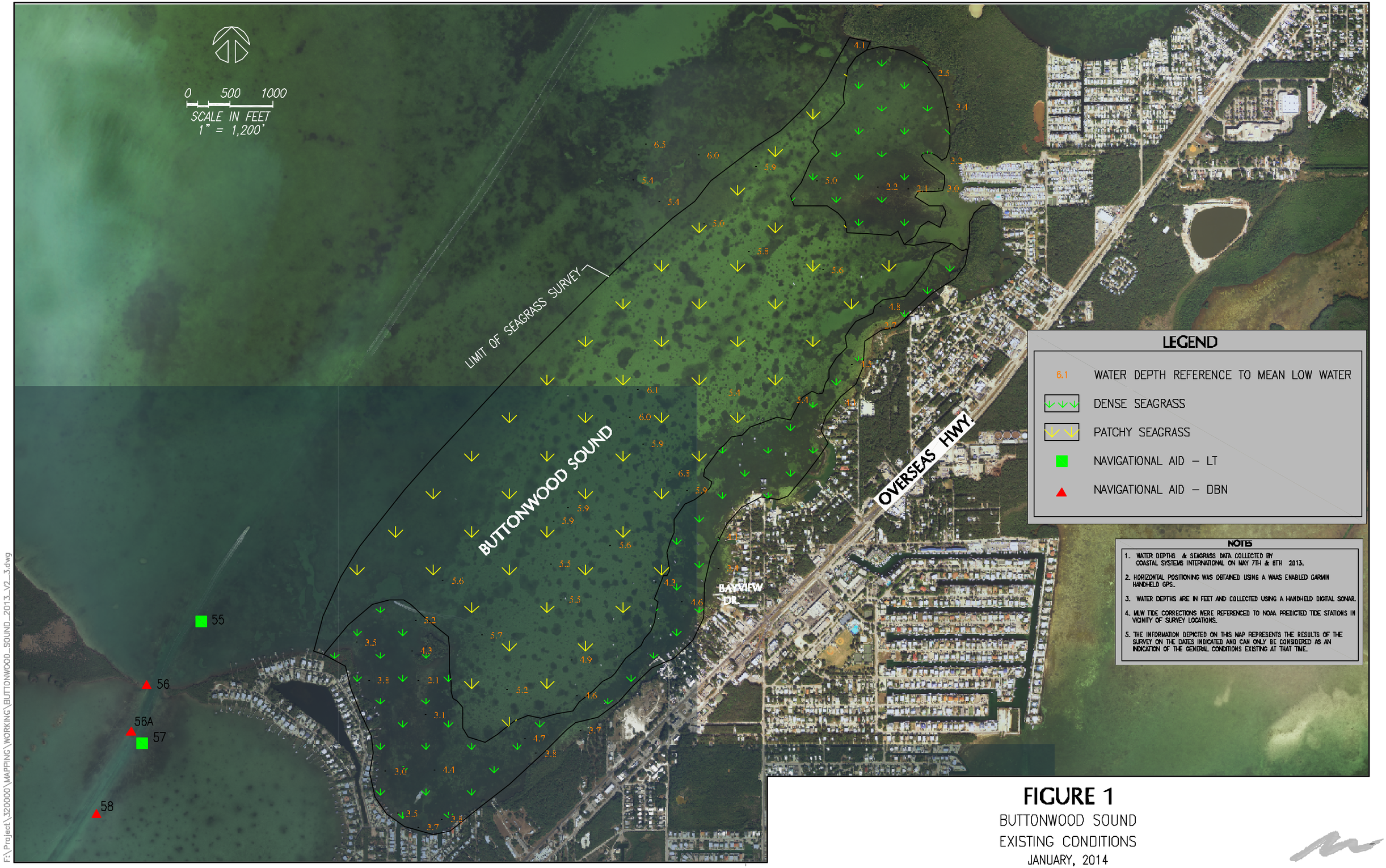

F:\Project\320000\MAPPING\WORKING\BUTTONWOOD_SOUND_2013_V2_3.dwg

FIGURE 1

BUTTONWOOD SOUND
EXISTING CONDITIONS
JANUARY, 2014

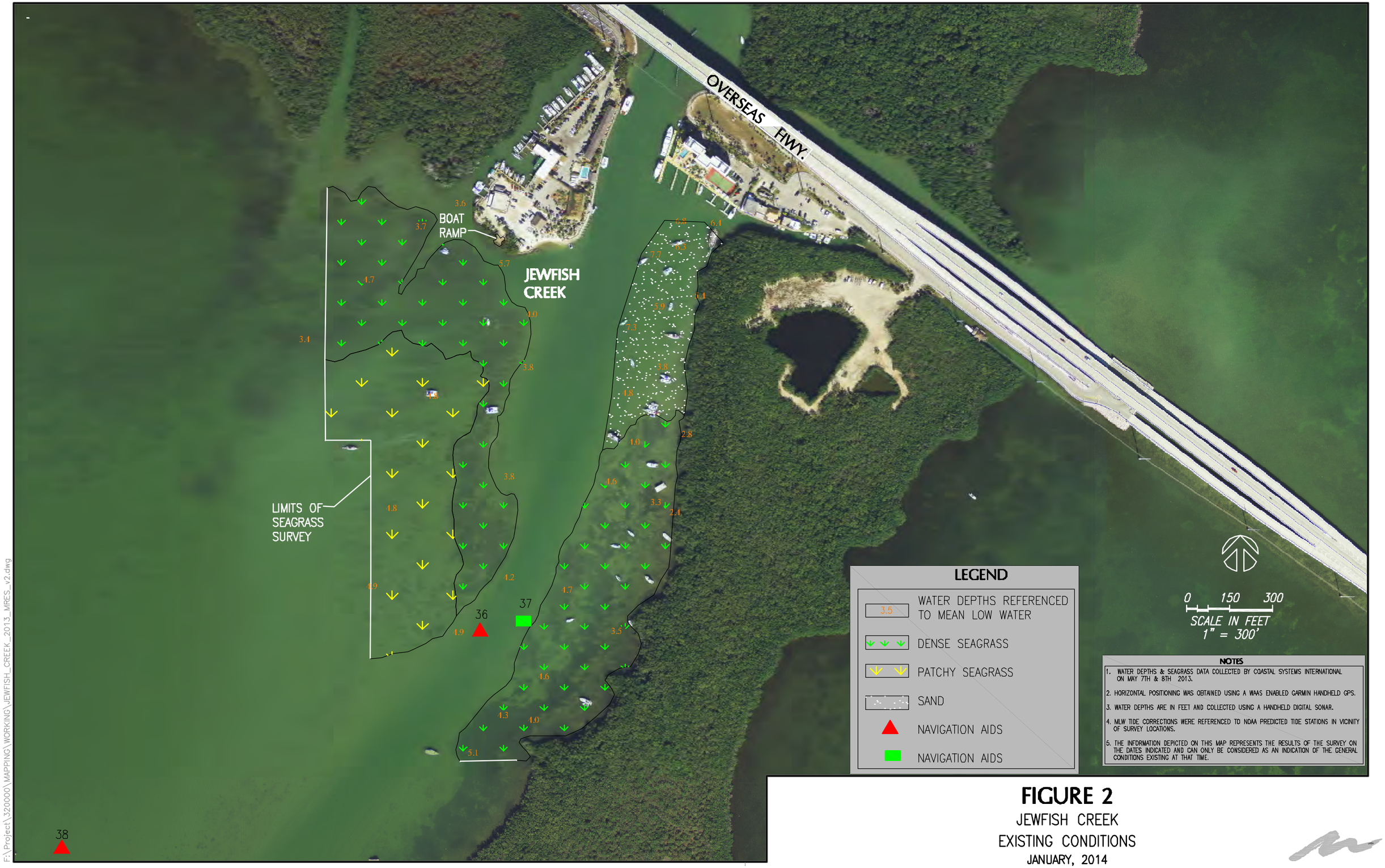

FIGURE 2

JEWFISH CREEK

EXISTING CONDITIONS

JANUARY, 2014

F:\Project\320000\MAPPING\WORKING\JEWFISH_CREEK_2013_MRES_v2.dwg

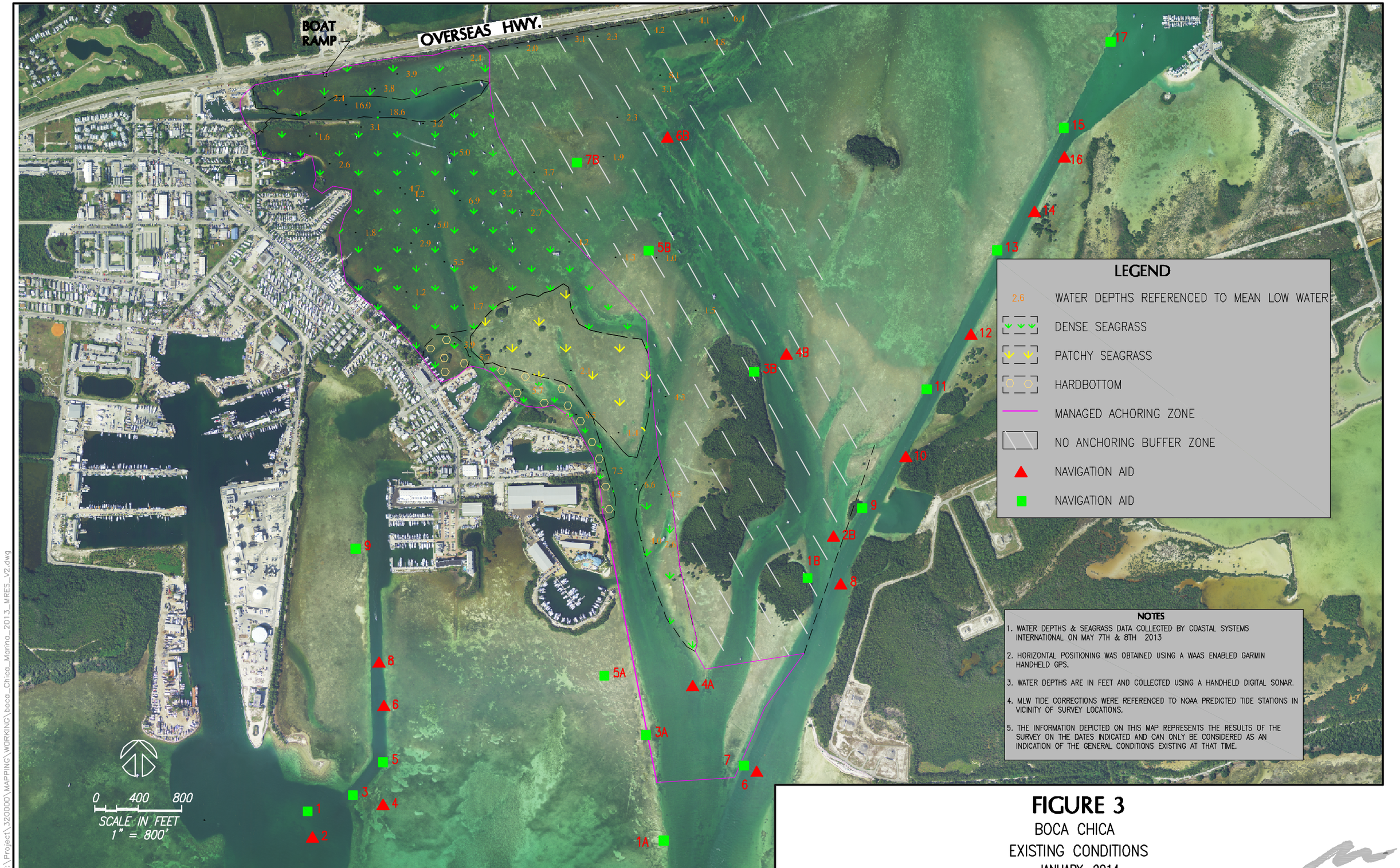

FIGURE 3

BOCA CHICA

EXISTING CONDITIONS

JANUARY, 2014

F:\Project\320000\MAPPING\WORKING\boca_Chica_Marina_2013_MRES_V2.dwg