CUDJOE KEY ROADS IV

Road Name: Blimp Road
Subdivision: Cudjoe Ocean Shores
Key: Cudjoe Key
Project Name: Cudjoe Key Roads IV

DATE: September 30, 2002	IMPACT FEE REPORT	SHEET NO.	
DES/DRW bbr	PREPARED BY:	1	
PROJECT: Impact Fee	MONROE COUNTY ENGINEERING DEPARTMENT	of 1	COUNTY of MONROE KEY WEST FLORIDA 33040 (305) 294-4641

LITTLE TORCH KEY ROADS III

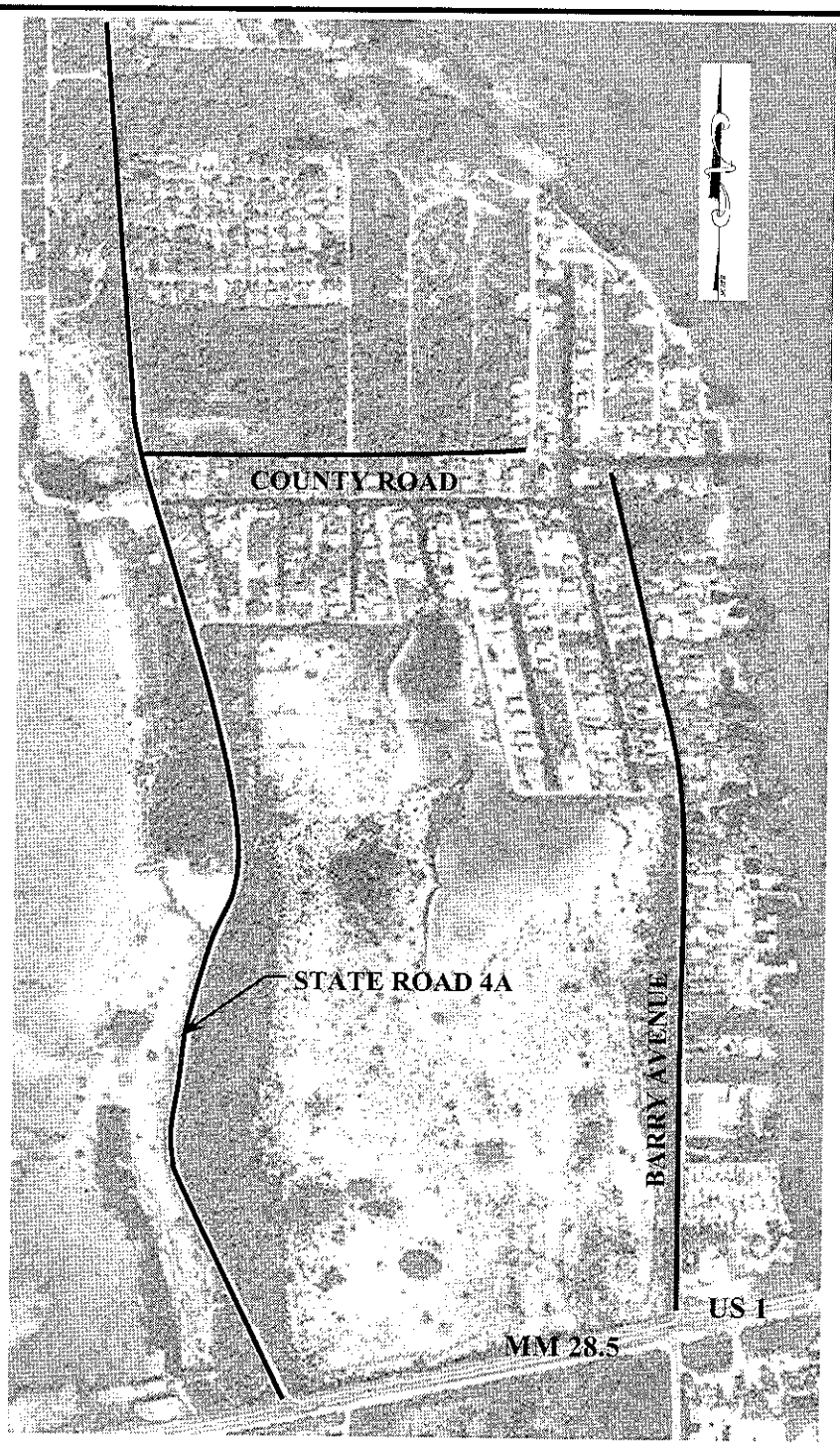

Road Name:	State Road 4A, Barry Avenue, & County Road
Subdivision:	N/A, Barry Beach, & Windward Beach Estates
Key:	Little Torch Key
Project Name:	**Little Torch III**

DATE: September 30, 2002	IMPACT FEE REPORT	SHEET NO.	
DES/DRW bbr	PREPARED BY:	1	
PROJECT: Impact Fee	MONROE COUNTY ENGINEERING DEPARTMENT	of 2	COUNTY of MONROE KEY WEST FLORIDA 33040



Road Name:	State Road 4A, Gato Road, & Mills Road
Subdivision:	N/A & Torchwood
Key:	Little Torch Key
Project Name:	**Little Torch III**

DATE: September 30, 2002	IMPACT FEE REPORT	SHEET NO.	
DES/DRW bbr	PREPARED BY:	2	
PROJECT: Impact Fee	MONROE COUNTY ENGINEERING DEPARTMENT	of 2	COUNTY of MONROE KEY WEST FLORIDA 33040 (305) 294-4641

RAMROD KEY ROADS II

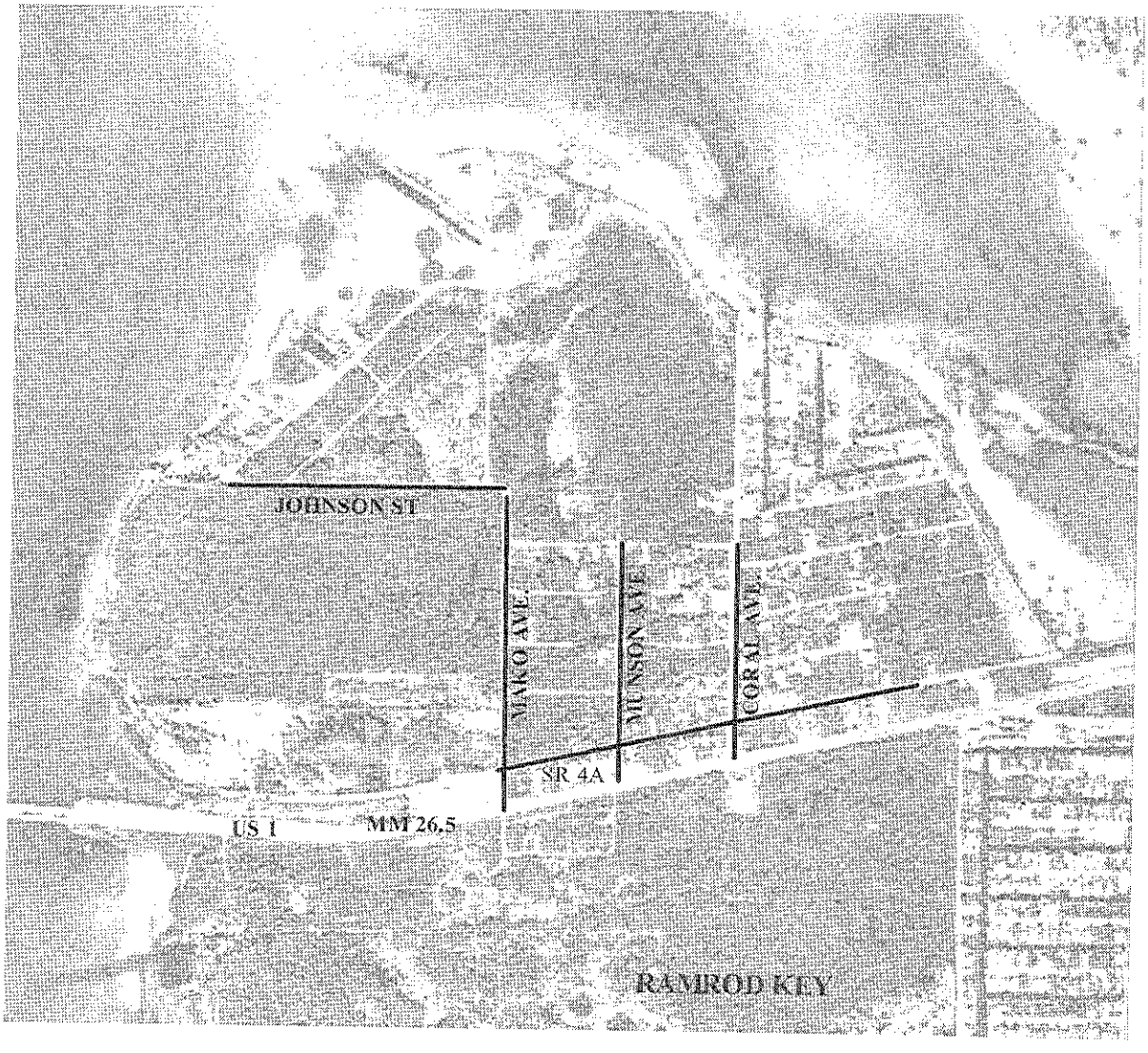

Road Name:	Johnson St., Coral Ave., Mako ave., Munson Ave., & SR 4A.
Subdivision:	Silver Shores Estates & Ramrod Shores 2nd
Key:	Ramrod Key
Project Name:	Ramrod Key Roads II

DATE: September 30, 2002	IMPACT FEE REPORT	SHEET NO.	COUNTY of MONROE
DES/DRW bbr	PREPARED BY:	1	
PROJECT: Impact Fee	MONROE COUNTY ENGINEERING DEPARTMENT	of 1	

ROCKLAND KEY ROADS I



Road Name:	Calle Uno
Subdivision:	Rockland Village
Key:	Rockland Key
Project Name:	Rockland Key Roads I

DATE: September 30, 2002	IMPACT FEE REPORT	SHEET NO.	
DES/DRW bbr	PREPARED BY:	1	
PROJECT: Impact Fee	MONROE COUNTY ENGINEERING DEPARTMENT	of 2	COUNTY of MONROE



Road Name:	Rockland Dr., Hammock Dr., Park Ave., & A Street.
Subdivision:	Rockland Hammock
Key:	Rockland Key
Project Name:	Rockland Key Roads I

DATE: September 30, 2002	IMPACT FEE REPORT	SHEET NO.	
DES/DRW bbr	PREPARED BY:	2	
PROJECT: Impact Fee	MONROE COUNTY ENGINEERING DEPARTMENT	of 2	COUNTY of MONROE

SHRIMP ROAD



Road Name:	Shrimp Road
Subdivision:	N/A
Key:	Stock Island
Project Name:	**Shrimp Road**

DATE: September 30, 2002	IMPACT FEE REPORT	SHEET NO.	
DES/DRW bbr	PREPARED BY:	1	
PROJECT: Impact Fee	MONROE COUNTY ENGINEERING DEPARTMENT	of 1	COUNTY of MONROE KEY WEST FLORIDA 33040 (305) 294-4641

SUGARLOAF PAVED PATHWAY

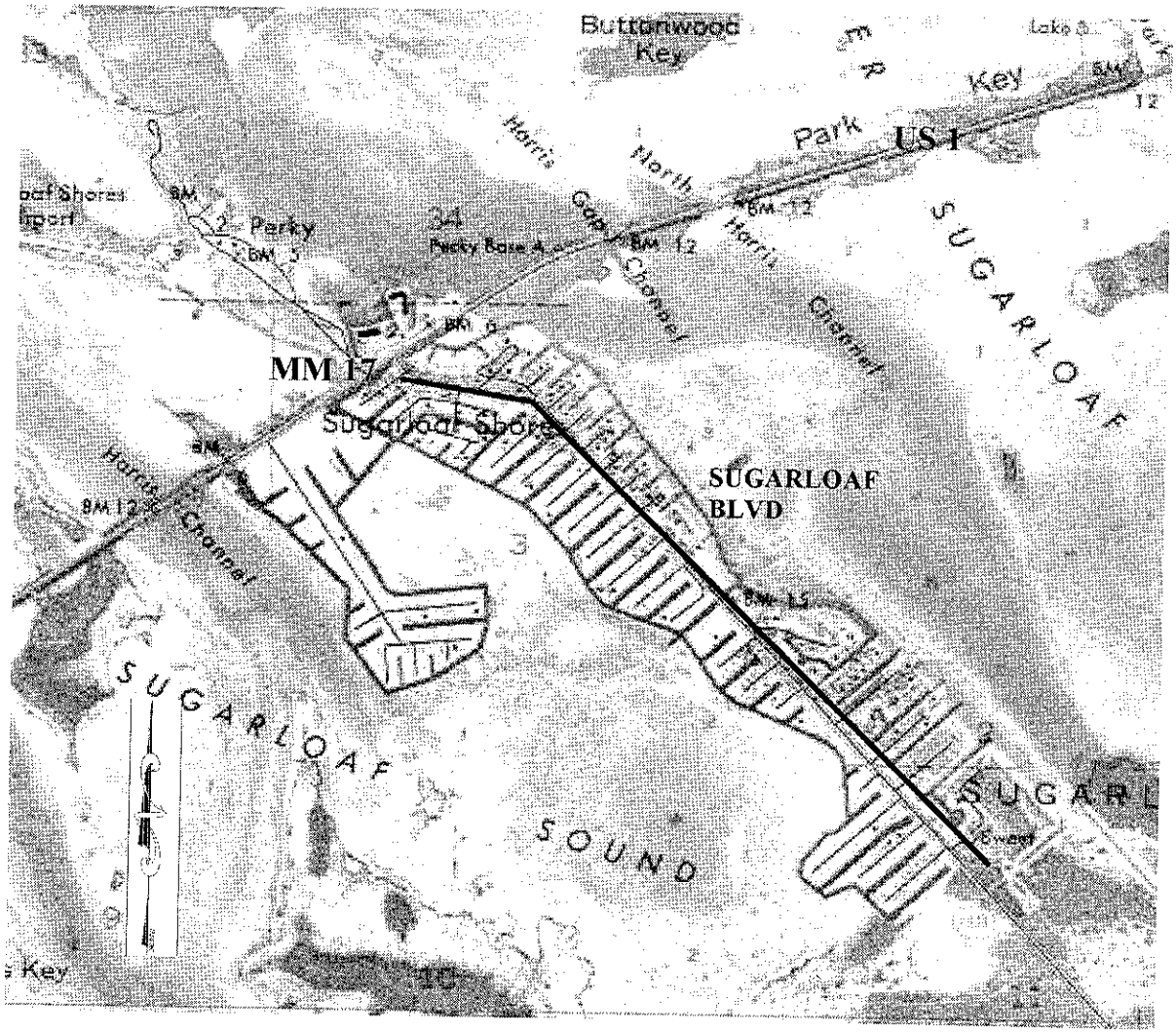

Road Name:	Sugarloaf Blvd.
Subdivision:	Sugerloaf
Key:	Upper Sugarloaf Key
Project Name:	**Sugarloaf Boulevard Paved Pathway**

DATE: September 30, 2002	IMPACT FEE REPORT	SHEET NO.	
DES/DRW bbr	PREPARED BY:	1	
PROJECT: Impact Fee	MONROE COUNTY ENGINEERING DEPARTMENT	of 1	COUNTY of MONROE KEY WEST FLORIDA USA

IN-HOUSE

BIG PINE ROADS R01505

≈

BIG PINE ROADS R02501

≈

UPPER SUGARLOAF ROADS R02700

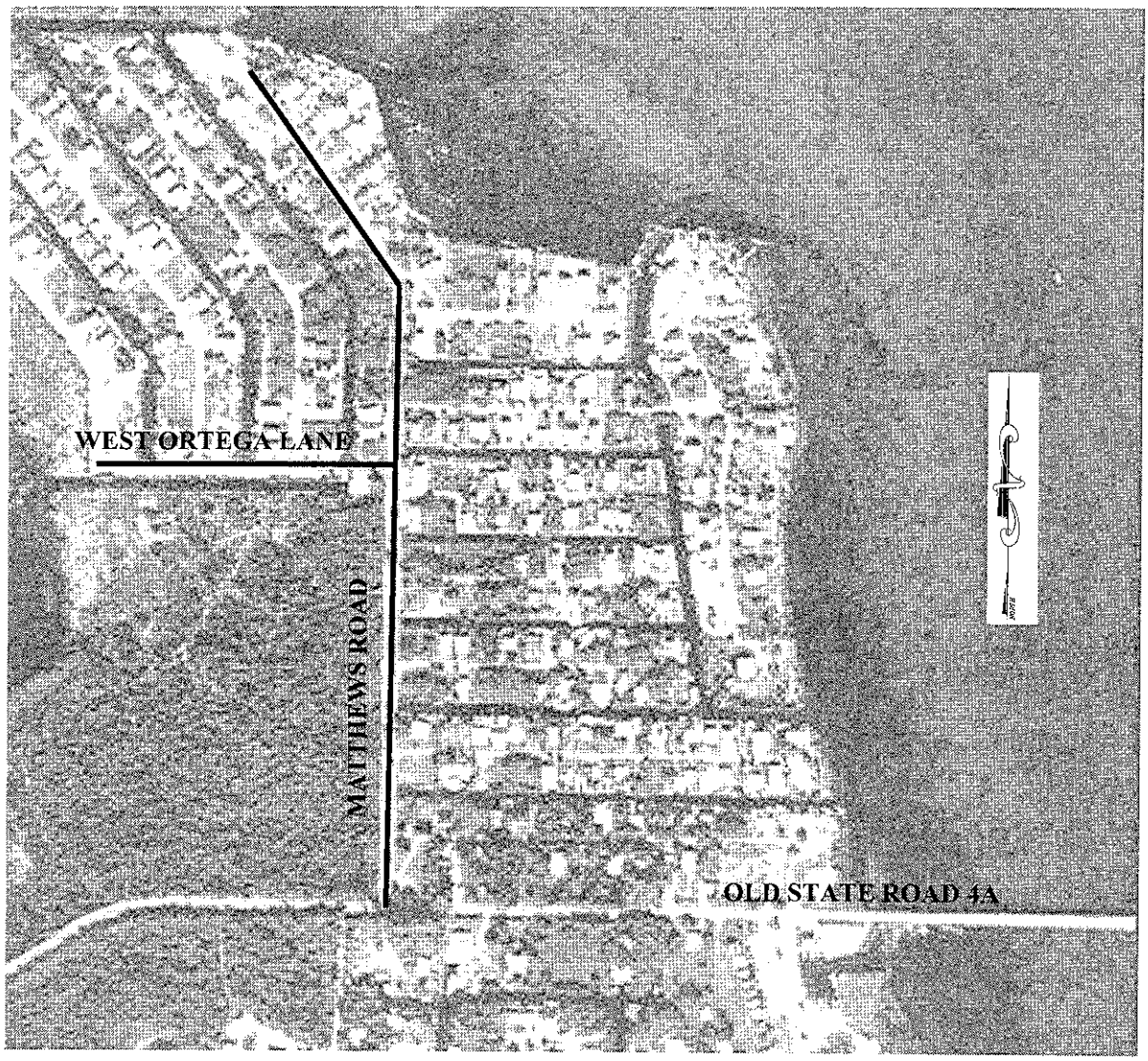

Road Name:	West Ortega Lane & Matthews Road
Subdivision:	Doctors Arm
Key:	Big Pine Key
Project Name:	**In-House Roads**

DATE: September 30, 2002	IMPACT FEE REPORT	SHEET NO.	
DES/DRW bbr	PREPARED BY:	1	
PROJECT: Impact Fee	MONROE COUNTY ENGINEERING DEPARTMENT	of 4	COUNTY of MONROE



Road Name: Cunningham Lane
Subdivision: Pine Hammock
Key: Big Pine Key
Project Name: In-House Roads

DATE: September 30, 2002	IMPACT FEE REPORT	SHEET NO.	
DES/DRW bbr	PREPARED BY:	3	
PROJECT: Impact Fee	MONROE COUNTY ENGINEERING DEPARTMENT	of 4	COUNTY of MONROE KEY WEST FLORIDA 33040



Road Name:	SR 939B & Johnson Street
Subdivision:	Sugarloaf
Key:	Upper Sugarloaf Key
Project Name:	**In-House Roads**

DATE: September 30, 2002	IMPACT FEE REPORT	SHEET NO.	
DES/DRW bbr	PREPARED BY:	4	
PROJECT: Impact Fee	MONROE COUNTY ENGINEERING DEPARTMENT	of 4	COUNTY of MONROE KEY WEST FLORIDA 33040 (305) 294-4611



Road Name:	Indian Mound Drive, Seminole Street, & Cherokee Street
Subdivision:	Indian Mound Estates
Key:	Upper Sugarloaf Key
Project Name:	**In-House Roads**

DATE: September 30, 2002	IMPACT FEE REPORT	SHEET NO.	COUNTY of MONROE KEY WEST FLORIDA 33040
DES/DRW bbr	PREPARED BY:	2	
PROJECT: Impact Fee	MONROE COUNTY ENGINEERING DEPARTMENT	of 4	