# WEST CORRIDORS

| Name | Description | Sketch | Rank | Comments |
|---|---|---|---|---|
| W-0 | Do Nothing | EXISTING ROAD NETWORK | | |
| W-1 | Harbor Lights<br>Lyttons Way<br><br>Open Harbor Lights and Journeys End | 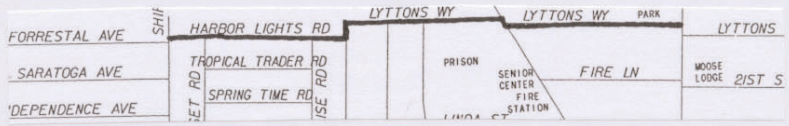 | | |
| W-2-1 | Journeys End<br>Water Tower<br>Church Ln<br><br>Open Harbor Lights and Journeys End | 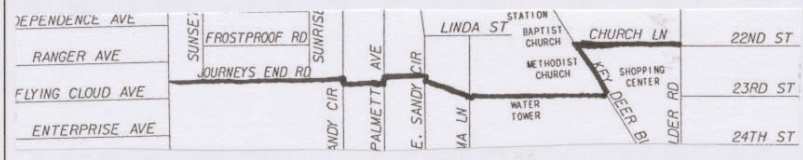 | | |
| W-2-2 | Journeys End<br>Water Tower<br>Bank Rd<br><br>Open Harbor Lights and Journeys End | 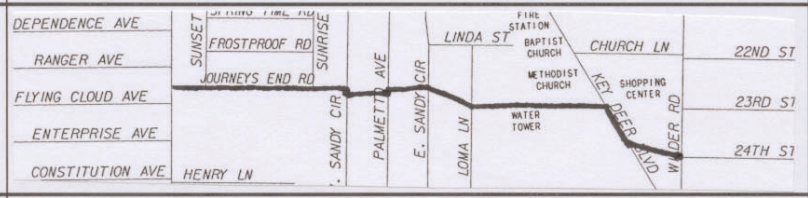 | | |
| W-3A | Main St<br>S. Sandy Cir<br>Angle Rd<br>Bank Rd<br><br>Close Wilder segment | 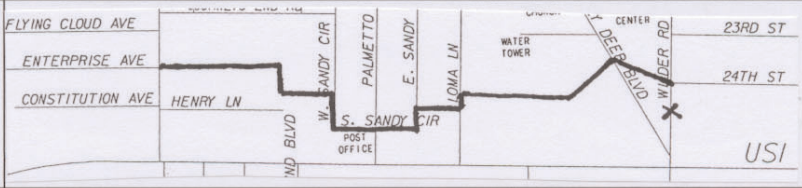 | | |
| W-3B | Main St<br>S. Sandy Cir<br>Business Rd<br>Bank Rd<br><br>Close Wilder segment | 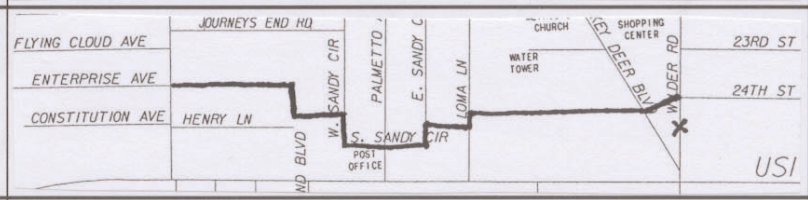 | | |
| W-4A | Henry Ln<br>Frontage Rd<br>Angle Rd<br>Bank Rd<br><br>Close Wilder segment | 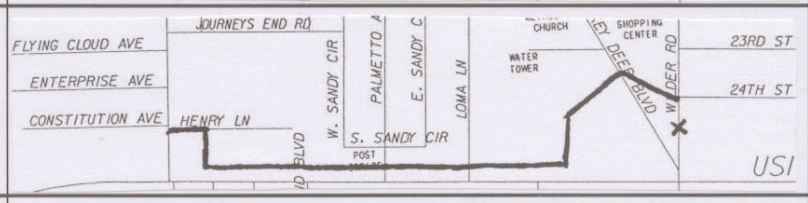 | | |
| W-4B | Henry Ln<br>Frontage Rd<br>Business Rd<br>Bank Rd<br><br>Close Wilder segment | 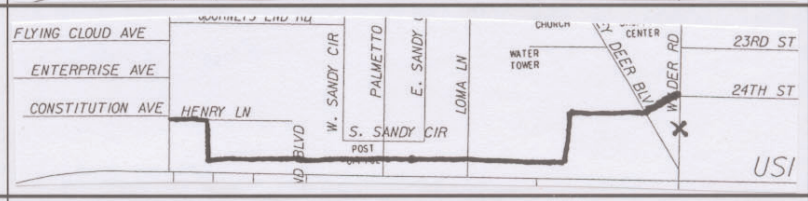 | | |
| W-5 | COMBO:<br>W-1 + W-3A | 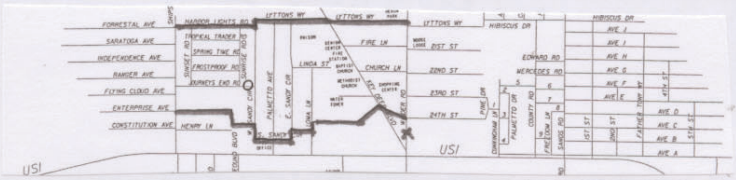 | | |

**Rank 1 through 9, with 1 being most preferred.**